NORFOLK, VIRGINIA

HI-TACAN Y RWY 28

TACAN NGU Chan **86Y**	APCH CRS **290°**	Rwy ldg **7375** TDZE **14** Arpt Elev **15**	[USN]	NORFOLK NS (CHAMBERS FLD) (KNGU)

RADAR required	SSALF	MISSED APPROACH: Climb to 2300 on NGU TACAN R-277 then as directed by ATC.
* When ALS inop, increase CAT CDE vis to 1⅜ miles. ** Circling not authorized S of Rwy 10-28.	A4	

ATIS	APP CON	CHAMBERS TOWER	GND CON	ASR/PAR
118.425 338.225	**118.9 273.475**	**124.3 379.15**	**121.8 370.85**	

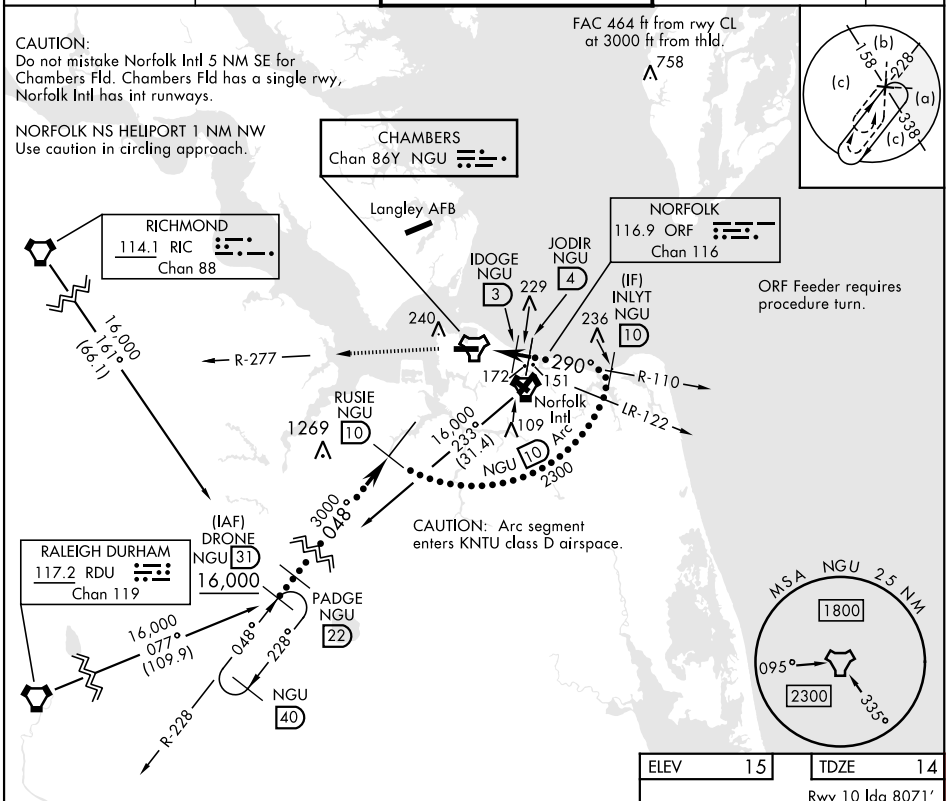

EMERG SAFE ALT 100 NM 4100

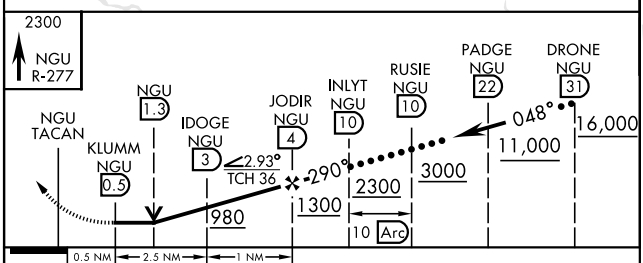

CATEGORY	C	D	E
S-28 *	460-1	446	(500-1)
C CIRCLING **	540-1½ 525 (600-1½)	580-2 565	(600-2)

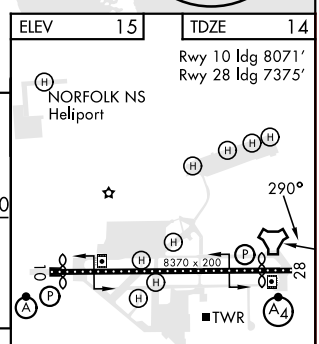

HIRL Rwy 10-28
REIL Rwy 10-28
TDZL/CL Rwy 10-28

NE-3, 05 SEP 2024 to 03 OCT 2024

NE-3, 05 SEP 2024 to 03 OCT 2024