SAN ANTONIO, TEXAS

ILS or LOC/DME Y RWY 16

LOC I-SKF	APCH CRS	Rwy ldg 11,550 TDZE 690 Arpt Elev 690
110.1	158°	

AL-371 [USAF] KELLY FLD (KSKF)

*When ALS inop, increase RVR to 40 and vis to ¾ mile.
**When ALS inop, increase CAT AB RVR to 55 and vis to 1 mile, CAT CDE RVR to 60 and vis to 1⅛ miles.

ALSF-1

MISSED APPROACH: Climb to 2500 via KSY R-163 until 4 DME, then continue climb to 3000 to FITER/15 DME and hold. Non-TACAN equipped aircraft expect alternate missed approach instructions.

ATIS	SAN ANTONIO APP CON	TOWER	GND CON
120.45 273.5	118.05 353.5	124.3 322.35	121.8 289.4

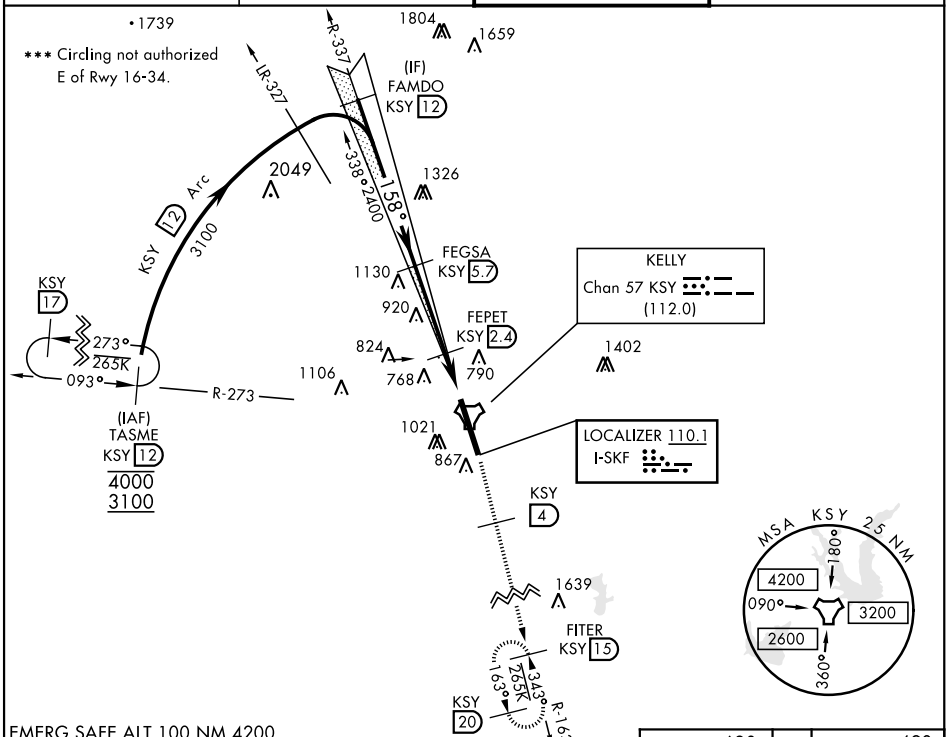

EMERG SAFE ALT 100 NM 4200

VGSI and descent angles not coincident (VGSI angle 3.01/TCH 89).

2500	KSY	3000
KSY R-163	4	FITER 15

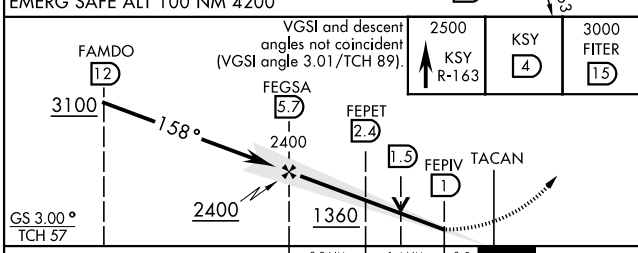

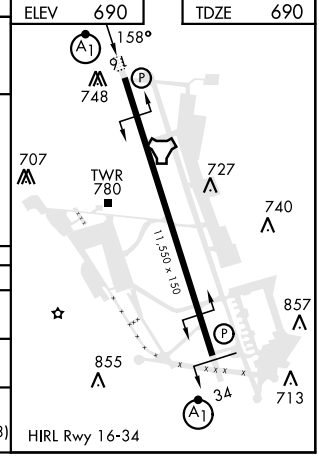

CATEGORY	A	B	C	D	E
S-ILS 16*	890/24		200	(200-½)	
S-LOC/DME 16**	1080/24 390 (400-½)		1080/35 390 (400-⅝)		
C CIRCLING***	1200-1 510 (600-1)	1280-1 590 (600-1)	1340-1¾ 650 (700-1¾)	1400-2¼ 710 (800-2¼)	1900-3 1210(1300-3)

SC-3, 05 SEP 2024 to 03 OCT 2024

SC-3, 05 SEP 2024 to 03 OCT 2024