APP CRS	Rwy ldg	8240
279°	TDZE	18
	Apt Elev	20

RNAV (RNP) Z RWY 28R
PALM BEACH INTL (PBI)

RNP AR APCH - GPS.

For uncompensated Baro-VNAV systems, procedure NA below 6°C or above 54°C.

MISSED APPROACH: Climb to 500 then climbing right turn to 3000 direct MORGA and hold.

D-ATIS	PALM BEACH APP CON	PALM BEACH TOWER	GND CON	CLNC DEL	CPDLC
123.75	128.3 317.4	119.1 257.8	121.9 284.6	121.6 284.6	

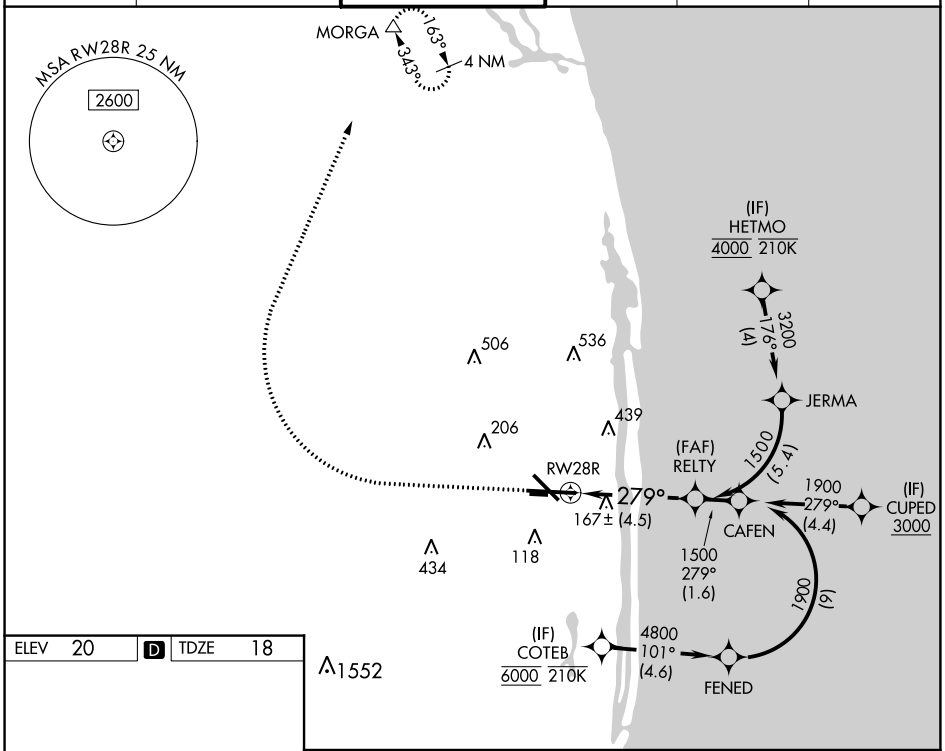

ELEV	20	D	TDZE	18

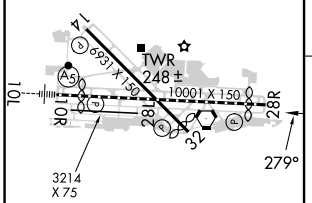

HIRL Rwy 10L-28R
REIL Rwys 10R, 14, 28L, 28R and 32
MIRL Rwys 14-32 and 10R-28L

500	3000	MORGA
↑	↗	△

VGSI and RNAV glidepath not coincident (VGSI Angle 3.00/TCH 70).

See planview for multiple IF locations.

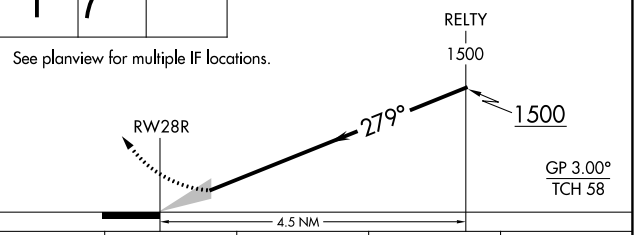

CATEGORY	A	B	C	D
RNP 0.30 DA	404/60 386 (400-1¼)			

AUTHORIZATION REQUIRED

SE-3, 05 SEP 2024 to 03 OCT 2024
SE-3, 05 SEP 2024 to 03 OCT 2024