RNAV (GPS) RWY 36R
ORLANDO INTL (MCO)

WAAS CH 40212 W36A	APP CRS 005°	Rwy ldg 11601 TDZE 92 Apt Elev 96

For uncompensated Baro-VNAV systems, LNAV/VNAV NA below -1°C (31°F) or above 54°C (130°F). DME/DME RNP-0.3 NA. Simultaneous approach authorized. LNAV procedure NA during simultaneous operations. Use of FD or AP providing RNAV track guidance required during simultaneous operations. For inop ALS, increase LNAV/VNAV all Cats visibility to RVR 6000.

ALSF-2

MISSED APPROACH: Climb to 500 then climbing left turn to 3000 direct DNMOR and hold, continue climb-in-hold to 3000.

D-ATIS	ORLANDO APP CON	ORLANDO TOWER	GND CON	CLNC DEL	CPDLC
ARR 121.25 DEP 120.525	124.8 307.0	118.45 253.5 (Rwys 17L-35R,17R-35L) 124.3 253.5 (Rwys 18L-36R,18R-36L)	126.4 (East) 121.8 (West)	134.7 341.7	

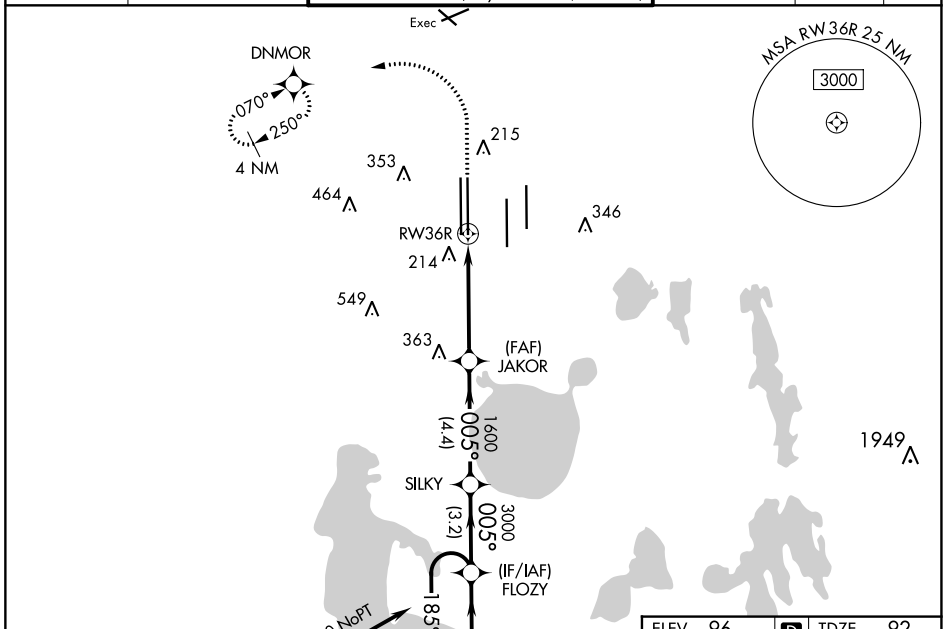

ELEV 96	D	TDZE 92

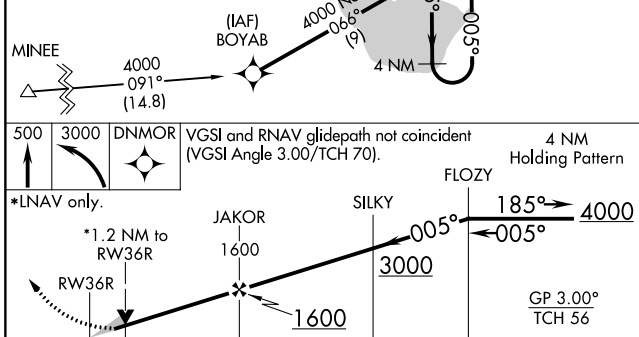

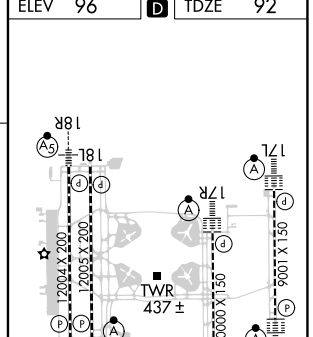

CATEGORY	A	B	C	D
LPV DA	292/18 200 (200-½)			
LNAV/VNAV DA	454/40 362 (400-¾)			
LNAV MDA	540/24 448 (500-½)		540/45 448 (500-⅞)	
C CIRCLING	740-1 644 (700-1)		740-1¾ 644 (700-1¾)	740-2 644 (700-2)

SE-3, 05 SEP 2024 to 03 OCT 2024