HI-ILS Y or LOC Y RWY 14

LOC I-GPT	APCH CRS	Rwy ldg 9002
110.9	137°	TDZE 27
		Arpt Elev 28

[USAF] GULFPORT-BILOXI INTL (KGPT)

RADAR or DME required

T * When ALS inop, increase RVR to 40.
RVR 18 authorized with use of FD or AP or HUD to DA.
A ** When ALS inop, increase vis to 1½ miles.

MALSR A5

MISSED APPROACH: Climb to 500, then climbing right turn to 3000 on GPT VORTAC R-193 to MINNI/GPT 13.3 DME and hold.

ATIS ★	GULFPORT APP CON	GULFPORT TOWER★	GND CON	UNICOM	ASR
119.45	124.6 354.1 130°-309° 127.5 254.25 310°-129°	123.7 CTAF L 339.8	120.4 348.6	122.95	

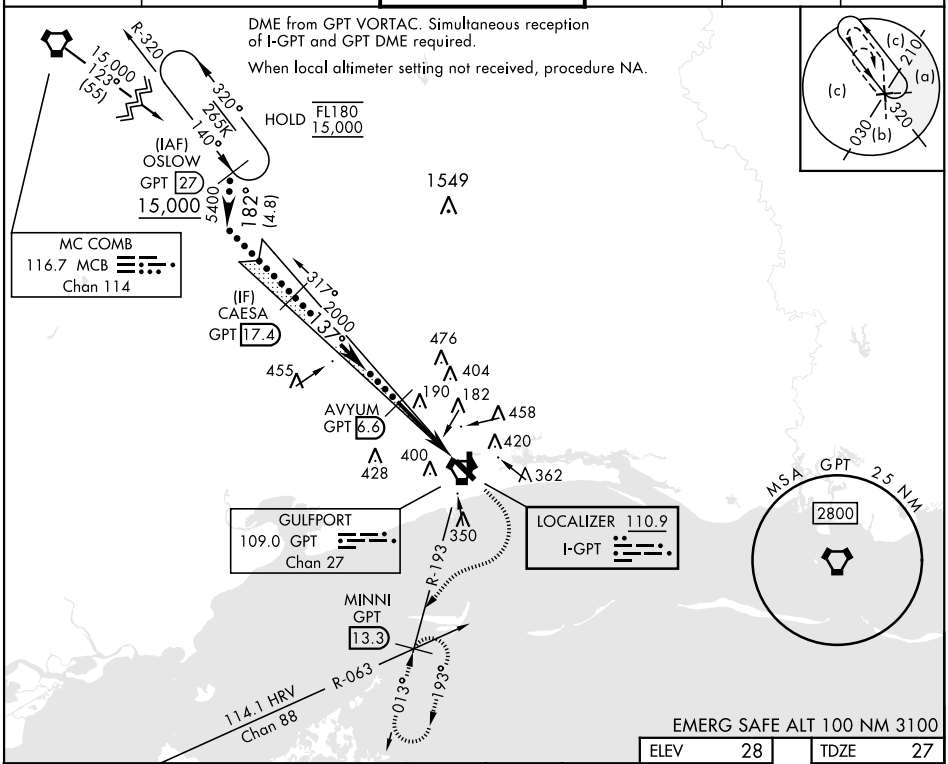

EMERG SAFE ALT 100 NM 3100

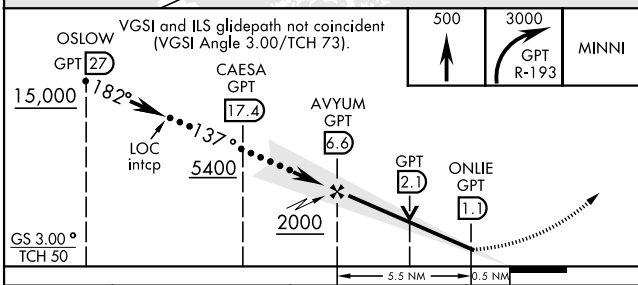

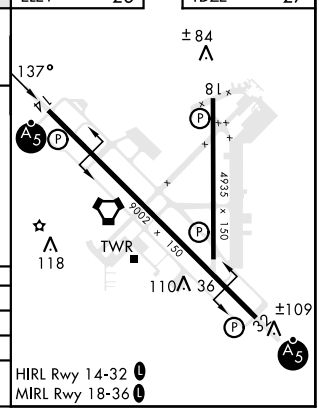

CATEGORY	C	D	E
S-ILS 14 *	227/24	200	(200-½)
S-LOC 14 **	560/55	533	(600-1)
C CIRCLING	820-2¼ 792 (800-2¼)	820-2½ 792 (800-2½)	820-2¾ 792 (800-2¾)

30°24′N-89°04′W

SC-4, 05 SEP 2024 to 03 OCT 2024