

# CAMRN FOUR ARRIVAL

NEW YORK, NEW YORK

NEW YORK APP CON  
 128.125 269.0  
 FRG ATIS  
 126.65  
 JFK D-ATIS  
 128.725 (ARR/DEP)  
 117.7 (ARR-NE)  
 115.4 (ARR-SW)

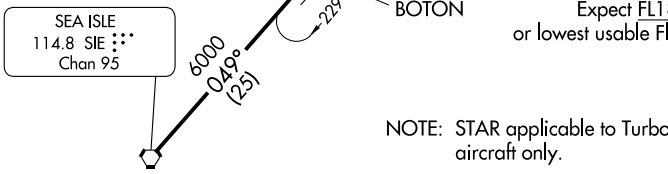
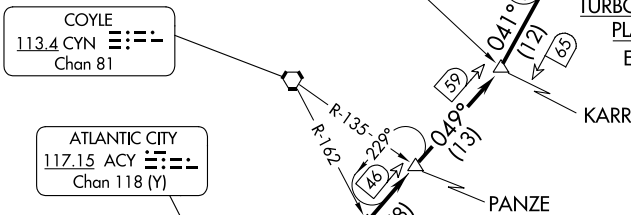
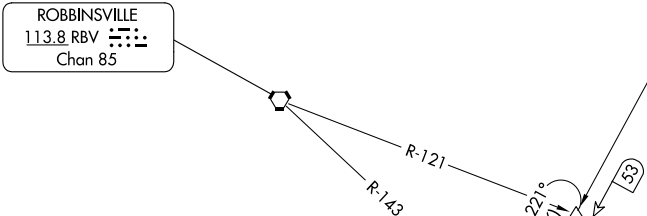
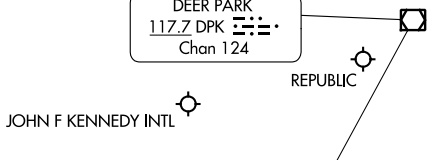
DEER PARK  
 117.7 DPK  
 Chan 124

ROBBINSVILLE  
 113.8 RBV  
 Chan 85

COYLE  
 113.4 CYN  
 Chan 81

ATLANTIC CITY  
 117.15 ACY  
 Chan 118 (Y)

SEA ISLE  
 114.8 SIE  
 Chan 95



CAMRN  
TURBOJET VERTICAL NAVIGATION  
PLANNING INFORMATION  
 Expect 11000 and 250K.

HOGGS  
TURBOJET VERTICAL NAVIGATION  
PLANNING INFORMATION  
 Expect FL180  
 or lowest usable Flight Level.

NOTE: STAR applicable to Turbojet aircraft only.

NOTE: Chart not to scale.

## ARRIVAL ROUTE DESCRIPTION

From over SIE VORTAC via SIE R-049 and DPK R-221 to CAMRN INT. Expect radar vectors to final approach fix in use.

# CAMRN FOUR ARRIVAL

NEW YORK, NEW YORK

NE-2, 05 SEP 2024 to 03 OCT 2024

NE-2, 05 SEP 2024 to 03 OCT 2024