JACKSONVILLE, ARKANSAS

ILS or LOC RWY 25

LITTLE ROCK AFB (KLRF)

LOC I-TYV	APCH CRS	Rwy ldg 12,007 TDZE 301 Arpt Elev 312
109.9	252°	

AL-738 [USAF]

RNP APCH. RNAV1- GPS or RADAR required.

T *When TDZL/CL inop, increase RVR to 24. RVR 18 still authorized with use of FD, AP, or HUD to DA. When ALS inop, increase RVR to 40, vis to ¾ mile.
** When ALS inop, increase CAT AB RVR to 55, vis to 1 mile, CAT CDE vis to 1⅜ miles.
*** Circling not authorized S of Rwy 7-25.

ALSF-2

MISSED APPROACH: Climb to 900 then climbing right turn to 3000 direct HERCK and hold as published.

ALTERNATE MISSED APPROACH: Climbing to 3000 fly runway heading until LRF 2 DME, then turn right heading 360° EFC from ATC.

ATIS ★	APP CON	TOWER	GND CON	CLNC DEL
119.175 251.1	119.5 306.2	120.6 269.075	132.8 275.8	253.5

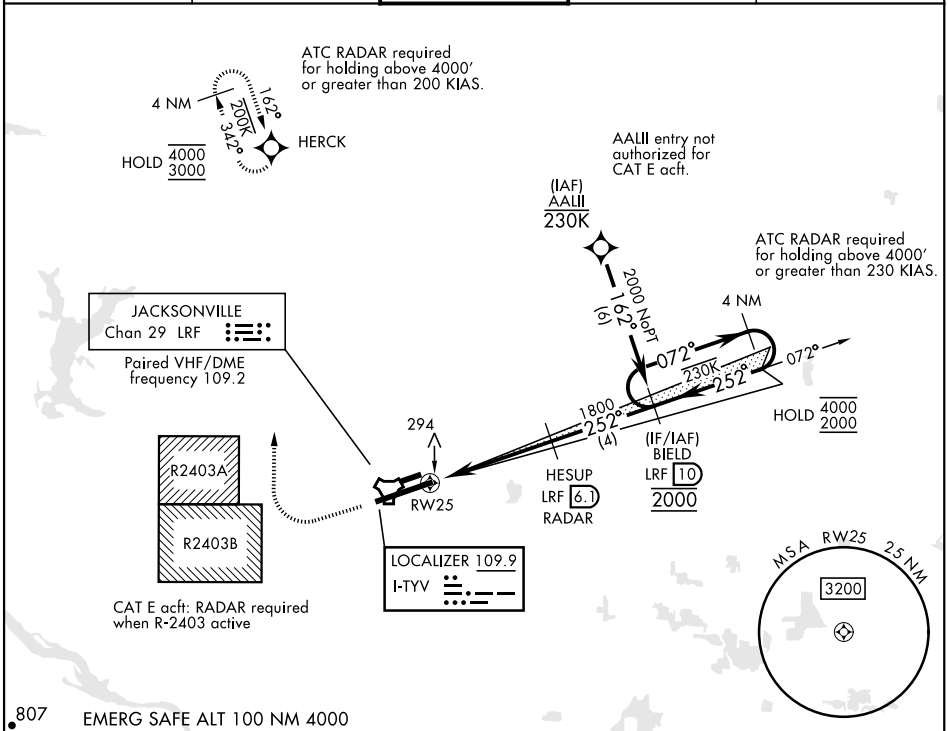

807 EMERG SAFE ALT 100 NM 4000

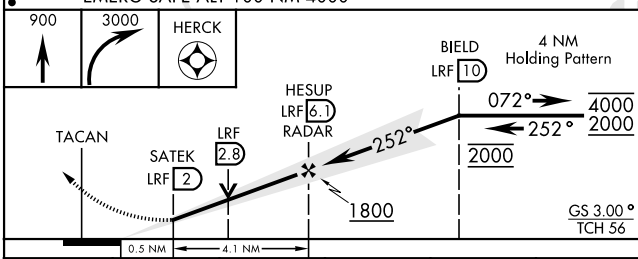

ELEV 312	TDZE 301

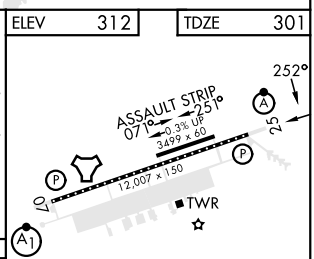

HIRL Rwy 07-25
TDZL/CL Rwy 25

CATEGORY	A	B	C	D	E
S-ILS 25*	501/18		200	(200-½)	
S-LOC 25**	760/24	459 (500-½)	760/45	459	(500-⅞)
C CIRCLING ***	780-1 468 (500-1)	920-1 608 (700-1)	920-1¾ 608 (700-1¾)	1040-2¼ 728 (800-2¼)	1040-2½ 728 (800-2½)

FAF to MAP 4.1 NM					
Knots	60	90	120	150	180
Min:Sec	4:06	2:44	2:03	1:38	1:22

SC-1, 05 SEP 2024 to 03 OCT 2024

SC-1, 05 SEP 2024 to 03 OCT 2024