VIRGINIA BEACH, VIRGINIA

TACAN Y RWY 23L/R

AL-934 [USN]

OCEANA NAS (APOLLO SOUCEK FLD) (KNTU)

TACAN NTU Chan 113	APCH CRS 244°	Rwy ldg 23L 12,001 23R 8000 TDZE 23L 21 23R 20 Arpt Elev 22

* When ALS inop, increase CAT AB vis to 1 mile, CAT CD vis to 1⅛ miles.

ALSF-1

MISSED APPROACH: Climb to 3000 via R-064 to NTU TACAN and via R-223 to GRAIT and hold.

ATIS	APP/DEP CON	TOWER	GND CON	CLNC DEL	ASR/PAR
317.6	123.9 266.8	127.075 360.2	119.6 336.4	254.4	

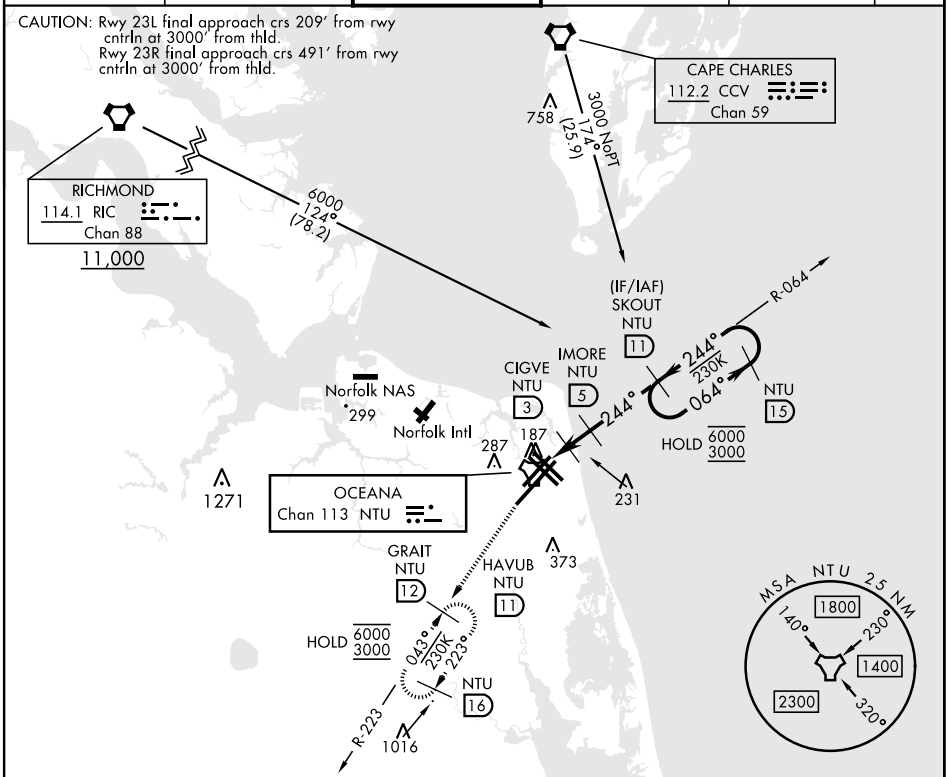

EMERG SAFE ALT 100 NM 4100

3000 NTU R-064	NTU	NTU R-223

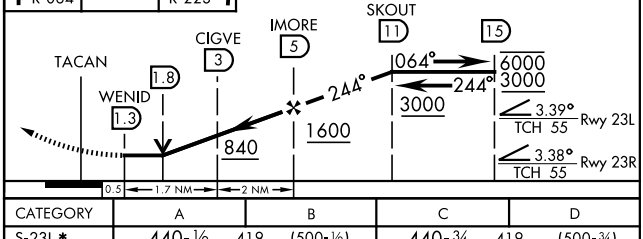

ELEV 22

TDZE 23L 21
TDZE 23R 20

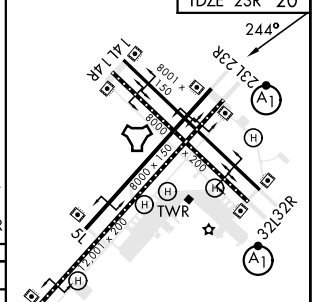

CATEGORY	A		B		C		D	
S-23L *	440-½	419	(500-½)		440-¾	419	(500-¾)	
S-23R	440-1	420	(500-1)		440-1⅛	420	(500-1⅛)	
C CIRCLING	500-1	478	(500-1)		600-1½	578	(600-1½)	600-2 578 (600-2)

NE-3, 05 SEP 2024 to 03 OCT 2024
NE-3, 05 SEP 2024 to 03 OCT 2024