APP CRS	Rwy ldg	4041
013°	TDZE	273
	Apt Elev	273

RNAV (GPS) RWY 2
TICONDEROGA MUNI (4B6)

RNP APCH.

NA

Use Burlington altimeter setting. Procedure NA at night.
Rwy 2 helicopter visibility reduction below 1 SM NA.

MISSED APPROACH: Climb to 4000 direct IGIKE and on track 018° to BIBBA and hold.

BOSTON CENTER	UNICOM
135.7 282.2	122.8 (CTAF) L

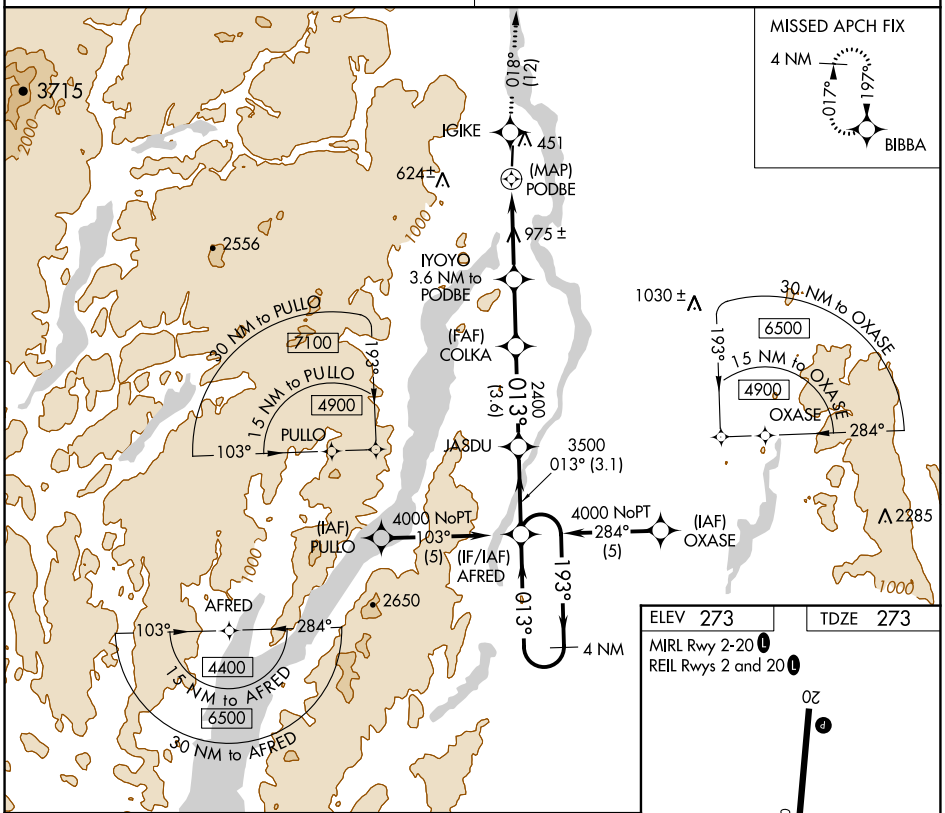

4000	IGIKE	tr 018°	BIBBA

VGSI and descent angles not coincident (VGSI Angle 3.00/TCH 46).

4 NM Holding Pattern

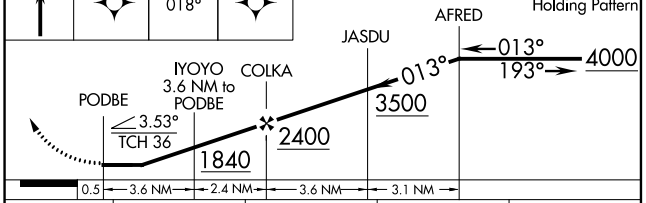

CATEGORY	A	B	C	D
LNAV MDA	1520-1¼ 1247 (1300-1¼)	1520-1½ 1247 (1300-1½)	NA	

ELEV 273 TDZE 273

MIRL Rwy 2-20 L
REIL Rwys 2 and 20 L

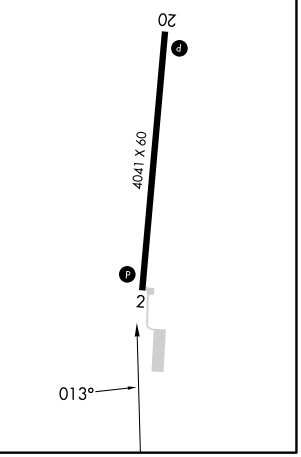

NE-2, 05 SEP 2024 to 03 OCT 2024

NE-2, 05 SEP 2024 to 03 OCT 2024