WAAS CH 82240 W35A	APP CRS 347°	Rwy ldg 5400 TDZE 3668 Apt Elev 3680

RNAV (GPS) RWY 35
GREAT FALLS INTL (GTF)

RNP APCH - GPS.

For uncompensated Baro-VNAV systems, LNAV/VNAV NA below -26°C or above 52°C. Rwy 35 helicopter visibility reduction below ¾ SM NA.

MISSED APPROACH: Climb to 6200 direct KNOWL and hold.

ATIS	GREAT FALLS APP CON	GREAT FALLS TOWER	GND CON	CLNC DEL
126.6 269.0	128.6 379.175	118.7 282.2	121.7 348.6	121.7 348.6

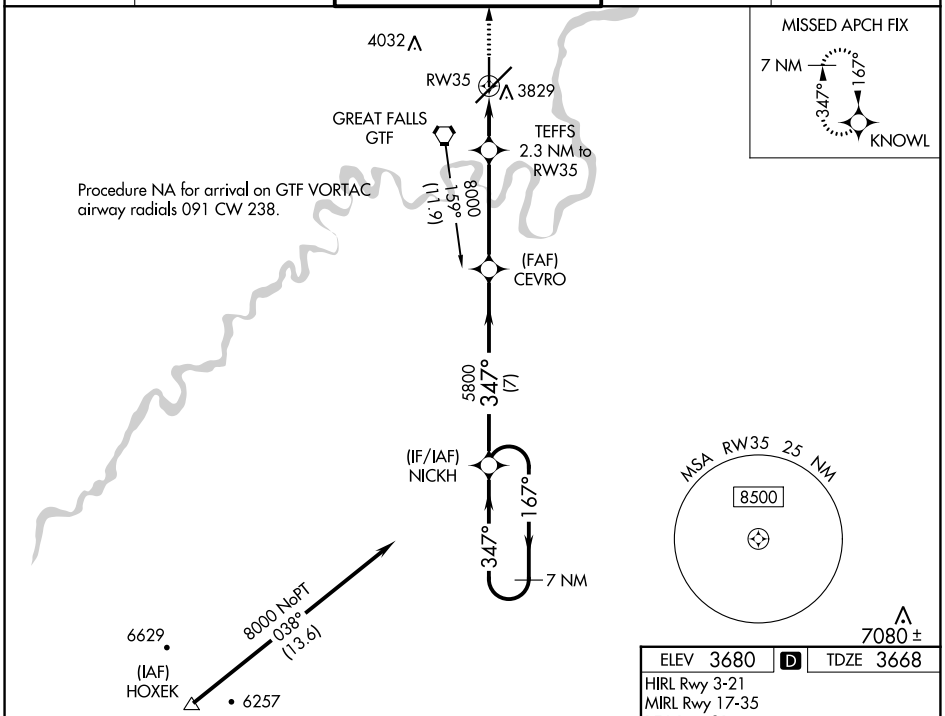

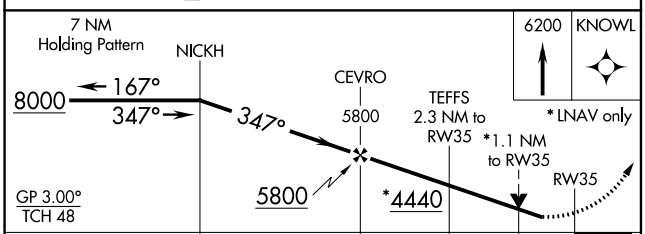

CATEGORY	A	B	C	D
LPV DA	3918-¾ 250 (300-¾)			
LNAV/VNAV DA	4086-1⅛ 418 (500-1⅛)			
LNAV MDA	4080-1 412 (400-1)		4080-1⅛ 412 (400-1⅛)	
C CIRCLING	4140-1 460 (500-1)		4340-1¾ 660 (700-1¾)	4420-2¼ 740 (800-2¼)

ELEV 3680 D TDZE 3668

HIRL Rwy 3-21
MIRL Rwy 17-35
REIL Rwy 21
TDZ/CL Rwy 3

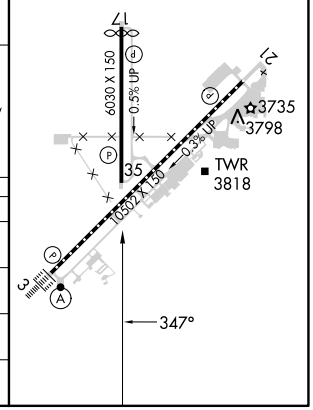

NW-1, 03 OCT 2024 to 31 OCT 2024