APP CRS	Rwy ldg	9000
303°	TDZE	580
	Apt Elev	618

RNAV (RNP) Z RWY 29

ST LOUIS LAMBERT INTL (STL)

For uncompensated Baro-VNAV systems, procedure NA below -16°C (4°F) or above 54°C (130°F). Simultaneous approach authorized with Rwy 30L/R. Use of FD or AP providing RNAV track guidance required during simultaneous operations. GPS required. For inop ALS, increase RNP 0.12 all Cats visibility to RVR 6000, increase RNP 0.17 all Cats visibility to 1½ , and increase RNP 0.30 all Cats visibility to 1¾.

ALSF-2

MISSED APPROACH: Climb to 1100 then climbing left turn to 3000 direct HULSO and hold.

D-ATIS	ST. LOUIS APP CON	ST. LOUIS TOWER	GND CON	CLNC DEL	CPDLC
125.025 379.925	132.125 360.6	132.475 239.275	121.9 348.6 (Inbound) 121.65 377.175 (Outbound) 118.925 227.125 (Rwy 11/29)	119.5 363.1	

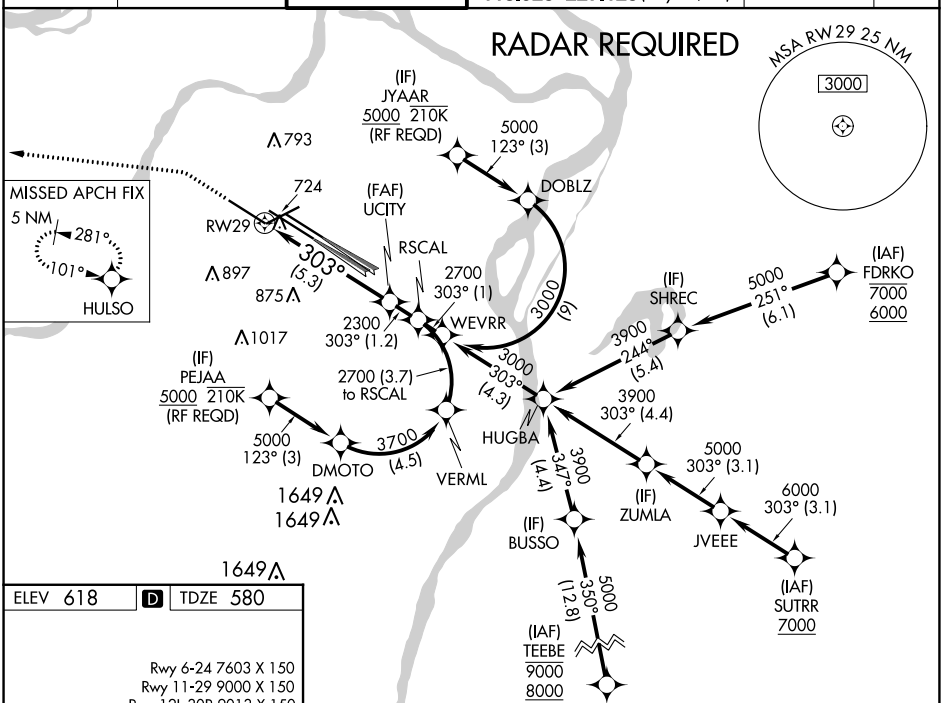

ELEV 618 | D | TDZE 580

Rwy 6-24 7603 X 150
Rwy 11-29 9000 X 150
Rwy 12L-30R 9013 X 150
Rwy 12R-30L 11020 X 150

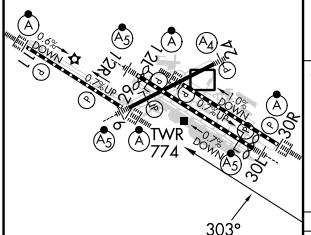

HIRL all Rwys
TDZ/CL Rwys 11, 12L, 12R, 29, and 30R

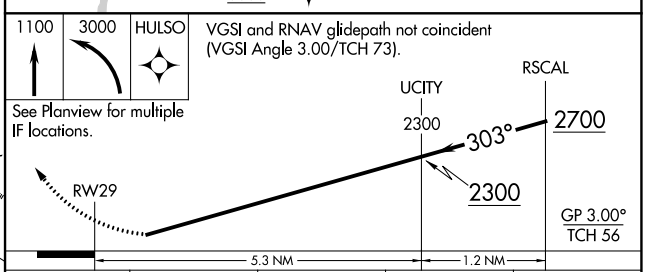

VGSI and RNAV glidepath not coincident (VGSI Angle 3.00/TCH 73).

CATEGORY	A	B	C	D
RNP 0.12 DA	963/50	383 (400-1)		
RNP 0.17 DA	1035/50	455 (500-1)		
RNP 0.30 DA	1088/60	508 (500-1¼)		

AUTHORIZATION REQUIRED

NC-3, 03 OCT 2024 to 31 OCT 2024

NC-3, 03 OCT 2024 to 31 OCT 2024