RNAV (GPS) RWY 1
SHELBYVILLE MUNI (GEZ)

APP CRS	Rwy ldg	5000
009°	TDZE	802
	Apt Elev	803

DME/DME RNP-0.3 NA. Helicopter visibility reduction below ¾ SM NA. VDP NA when using Indianapolis Intl altimeter setting. Circling Rwy 9, 27 NA at night. When local altimeter setting not received, use Indianapolis Intl altimeter setting: increase all MDA 60 feet and Circling Cat D visibility ¼ SM.

MISSED APPROACH: Climb to 3000 direct DOTYY and hold.

ASOS	INDIANAPOLIS APP CON	UNICOM
121.55	127.15 317.8	122.8 (CTAF) L

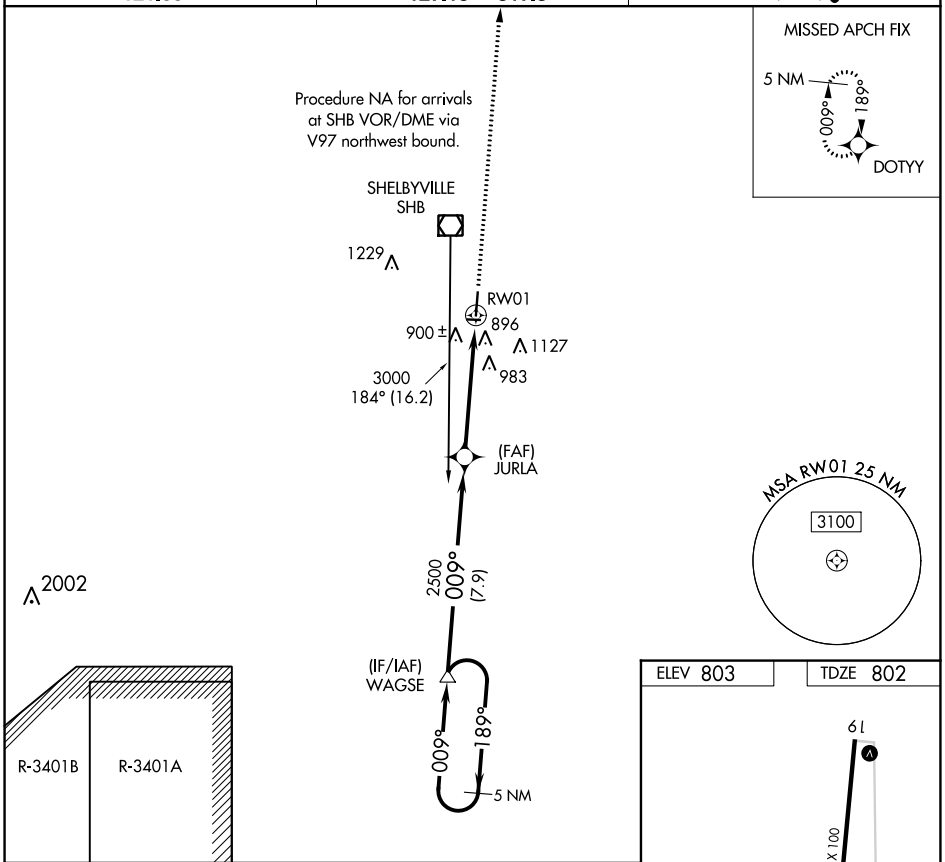

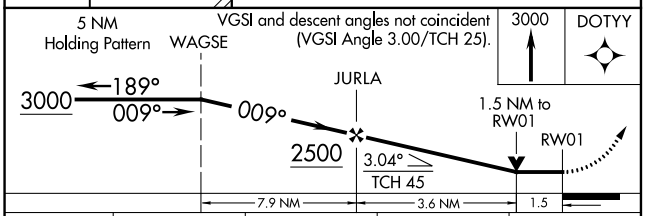

CATEGORY	A	B	C	D
LNAV MDA	1300-1 498 (500-1)		1300-1⅜ 498 (500-1⅜)	
CIRCLING	1300-1 497 (500-1)	1480-1 677 (700-1)	1480-2 677 (700-2)	1540-2¼ 737 (800-2¼)
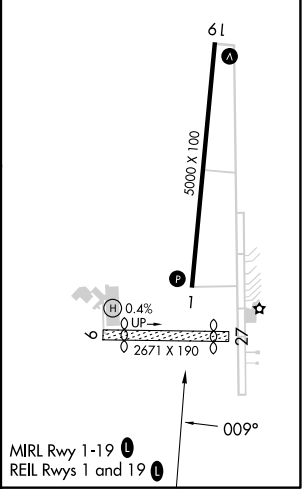
ELEV 803 TDZE 802