

**JENNINGS** (3R7) 1 NW UTC-6(-5DT) N30°14.56' W92°40.41'

23 B NOTAM FILE DRI

**RWY 08-26:** H5002X75 (ASPH) S-12 MIRL

**RWY 08:** REIL. PAPI(P2L)—GA 3.0° TCH 50'. Trees.

**RWY 26:** REIL. PAPI(P2L)—GA 3.0° TCH 50'. Pole. Rgt tfc.

**RWY 13-31:** H3601X75 (ASPH) S-12 MIRL

**RWY 13:** REIL. PAPI(P2L)—GA 3.0° TCH 50'. Sign. Rgt tfc.

**RWY 31:** REIL. PAPI(P2L)—GA 3.0° TCH 50'. Thld dspcd 588'. Bldg.

**RWY 17-35:** 1977X150 (TURF)

**RWY 17:** Pole. Rgt tfc.

**RWY 35:** P-line.

**SERVICE:** FUEL 100LL, JET A LGT Actvt MIRL Rwy 08-26, Rwy

13-31—CTAF.

**AIRPORT REMARKS:** Attended Mon-Fri 1200-2200Z†. Ultralight activity invof arpt. Numerous agricultural actv invof arpt. Self svc fuel avbl after hrs with credit card. Rwy 17-35 and thld outlined with orange cones. 20' unlgtd tower 150' from approach end Rwy 35. NOTE: See Special Notices—Aerobatic Practice Area.

**AIRPORT MANAGER:** 337-616-2370

**WEATHER DATA SOURCES:** AWOS-3PT 121.150 (337) 824-0517.

**COMMUNICATIONS:** CTAF/UNICOM 122.8

Ⓡ LAKE CHARLES APP/DEP CON 119.8 (1200-0400Z‡)

Ⓡ HOUSTON CENTER APP/DEP CON 124.7 (0400-1200Z‡)

**CLEARANCE DELIVERY PHONE:** For CD ctc Houston ARTCC at 281-230-5622.

**RADIO AIDS TO NAVIGATION:** NOTAM FILE LCH.

LAKE CHARLES (H) (H) VORTACW 113.4 LCH Chan 81 N30°08.49' W93°06.33' 068° 23.3 NM to fld. 20/7E.

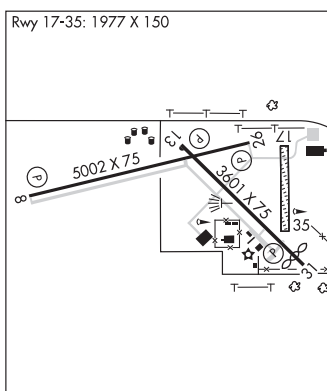
VOR unusable:

181°-359° byd 30 NM blo 1,500'

HOUSTON

H-7D, L-21B, 22E, GOMW

IAP



**JOHN H HOOKS JR MEML** (See RAYVILLE on page 122)

**JONESBORO** (F88) 3 S UTC-6(-5DT) N32°12.12' W92°43.98'

256 B NOTAM FILE DRI

**RWY 18-36:** H3204X75 (ASPH) S-28 MIRL

**RWY 18:** REIL. PAPI(P2L)—GA 3.0° TCH 50'. Trees.

**RWY 36:** REIL. PAPI(P2L)—GA 3.0° TCH 50'. Trees.

**SERVICE:** LGT REIL Rwy 18 and 36 and MIRL Rwy 18-36, preset low intst; to incr intst actvt—CTAF. PAPI Rwy 36 OTS indefinitely. Lgtd windsock OTS midfield.

**AIRPORT REMARKS:** Unattended. Deer and wildlife on and invof arpt. South hold line NSTD distance from rwy centerline.

**AIRPORT MANAGER:** 318-680-8070

**COMMUNICATIONS:** CTAF 122.9

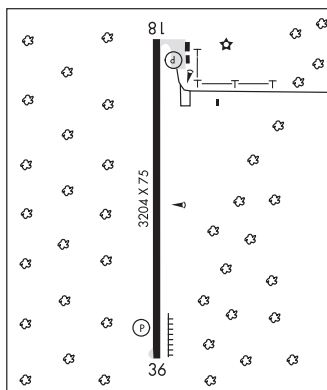
Ⓡ MONROE APP/DEP CON 126.9 (1200-0400Z‡)

Ⓡ FORT WORTH CENTER APP/DEP CON 126.325 (0400-1200Z‡)

MEMPHIS

L-17E

IAP



CONTINUED ON NEXT PAGE

## CONTINUED FROM PRECEDING PAGE

**CLEARANCE DELIVERY PHONE:** For CD ctc Monroe Apxh at 318-327-5641, if unavbl, ctc Fort Worth ARTCC at 817-858-7584.

**RADIO AIDS TO NAVIGATION:** NOTAM FILE MLU.

**MONROE (VL) (L) VORTACW** 117.2 MLU Chan 119 N32°31.01' W92°02.16' 239° 40.1 NM to fld. 77/3E.

VOR unusable:

010°-040° byd 40 NM  
 125°-135° byd 40 NM  
 215°-231° byd 40 NM  
 232°-242° byd 40 NM blo 8,000'  
 232°-242° byd 83 NM  
 243°-255° byd 40 NM blo 7,000'  
 243°-255° byd 56 NM  
 256°-267° byd 40 NM blo 18,000'  
 256°-267° byd 45 NM  
 268°-271° byd 40 NM  
 272°-282° byd 40 NM blo 2,000'  
 272°-282° byd 51 NM  
 283°-315° byd 40 NM  
 345°-355° byd 40 NM

DME unusable:

097°-131° blo 3,000'  
 097°-131° byd 20 NM

TACAN AZIMUTH unusable:

097°-131° blo 3,000'  
 097°-131° byd 20 NM

**JONESVILLE (L32) 0 W UTC-6(-5DT) N31°37.22' W91°50.06'**

HOUSTON

56 B NOTAM FILE DRI

L-22E

**RWY 06-24:** H3000X75 (ASPH) S-16 MIRL

**RWY 06:** REIL. PAPI(P2L)—GA 4.0° TCH 66'. Trees.

**RWY 24:** REIL. PAPI(P2L)—GA 4.0° TCH 68'. Trees.

**SERVICE:** S2 FUEL 100LL, JET A LGT Rwy 24 PAPI obstructed by trees

OTS indef. Rwy 06 PAPI obstructed by trees OTS indef. MIRL Rwy

06-24, REIL Rwy 06 and Rwy 24 preset low ints dusk to dawn, to incr

ints ACTIVATE—CTAF.

**AIRPORT REMARKS:** Attended Mon-Fri 1400-2300Z. For fuel after hrs call 318-339-4747.

**AIRPORT MANAGER:** 318-339-4747

**COMMUNICATIONS:** CTAF 122.9

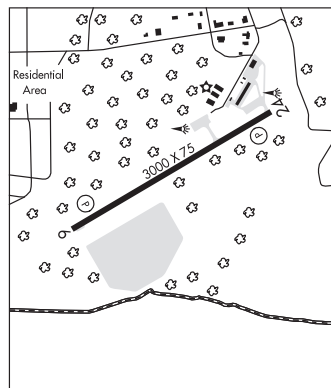
**CLEARANCE DELIVERY PHONE:** For CD ctc Polk Apxh at 337-531-2352.

**RADIO AIDS TO NAVIGATION:** NOTAM FILE AEX.

**ALEXANDRIA (H) (H) VORTACW** 116.1 AEX Chan 108 N31°15.40' W92°30.06' 054° 40.6 NM to fld. 76/3E.

VOR unusable:

035°-065° blo 2,000'  
 066°-094° byd 35 NM blo 3,000'  
 185°-200° byd 35 NM blo 3,000'  
 201°-214° byd 35 NM blo 2,000'  
 215°-260° blo 2,000'  
 261°-285° byd 35 NM blo 2,000'  
 357°-034° byd 35 NM blo 3,000'



## KEITHVILLE

**BLUEBIRD HILL (5F5) 2 NE UTC-6(-5DT) N32°20.68' W93°47.99'**

MEMPHIS

180 B NOTAM FILE DRI

**RWY 18-36:** H3000X40 (ASPH-TURF) LIRL

**RWY 18:** Thld dspcld 430'. Trees.

**RWY 36:** Thld dspcld 850'. Trees.

**SERVICE:** S2 LGT Aprt bcn OTS.

**AIRPORT REMARKS:** Attended continuously. Rwy 18-36 CLOSED SS-SR. Rwy 18-36 430 ft asph on Rwy 18 end, 2570 ft turf on Rwy 36 end. Rwy 18-36 dspcld thrs mkd with one orange cone on each side. Rwy ends stop at 50 ft: trees.

**AIRPORT MANAGER:** 903-503-8505

**COMMUNICATIONS:** CTAF 122.9

**CLEARANCE DELIVERY PHONE:** For CD ctc Fort Worth ARTCC at 817-858-7584.

**KELLY-DUMAS** (See OAK GROVE on page 119)