

**RESERVE** (T16) 5 SW UTC-7(-6DT) N33°41.66' W108°51.00'  
6365 B NOTAM FILE ABQ  
RWY 07-25: H4800X50 (ASPH) S-12.5 PCN 3 F/C/Y/T MIRL

1.9% up W

RWY 07: Tree.

RWY 25: PVASI(P SIL)—GA 4.0° TCH 40'. Trees.

**SERVICE:** LGT Actvt MIRL Rwy 07-25—CTAF. Rwy 25 PSIL OTS indef.

**AIRPORT REMARKS:** Unattended. Elk on and invof arpt; arpt fenced. Rwy 07-25 gradient 2% up W. Trees byd boundary fence N and S sides of rwy penetrate tntst sfc. Obstruction lgts on mountain peaks OTS indef. Access code 7360.

**AIRPORT MANAGER:** 575-519-9999

**COMMUNICATIONS:** CTAF 122.9

**CLEARANCE DELIVERY PHONE:** For CD ctc Albuquerque ARTCC at 505-856-4861.

**RADIO AIDS TO NAVIGATION:** NOTAM FILE SJN.

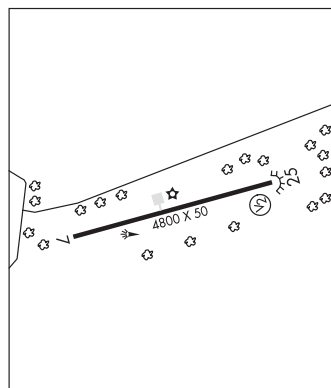
**ST JOHNS (VH) (H) VORTAC** 112.3 SJN Chan 70 N34°25.44' W109°08.61' 149° 46.1 NM to fld. 6840/12E.

VOR unusable:

097°-108° byd 40 NM

109°-119° byd 40 NM blo 18,000'

120°-222° byd 40 NM



**ROSWELL AIR CENTER** (ROW)(KROW) 3 S UTC-7(-6DT) N33°17.99' W104°31.76'  
3671 B LRA Class I, ARFF Index A NOTAM FILE ROW

ALBUQUERQUE

H-6F, L-6G

IAP, AD

RWY 03-21: H13000X150 (CONC) S-100, D-200, 2S-175, 2D-400 PCN 115R/C/W/T MIRL(NSTD)

RWY 03: VASI(V6L)—GA 3.0° TCH 48'. Rgt tfc. 0.3% down.

RWY 21: MALSR. 0.3% up.

RWY 17-35: H10008X100 (ASPH-GRVD) S-77, D-104, 2S-132, 2D-165 PCN 15 R/C/X/T MIRL

RWY 17: PAPI(P4L)—GA 3.0° TCH 49'. Rgt tfc.

RWY 35: PAPI(P4L)—GA 3.0° TCH 49'.

**RUNWAY DECLARED DISTANCE INFORMATION**

RWY 03: TORA-13000 TODA-13000 ASDA-13000 LDA-13000

RWY 17: TORA-10008 TODA-10008 ASDA-10008 LDA-10008

RWY 21: TORA-13000 TODA-13000 ASDA-13000 LDA-13000

RWY 35: TORA-10008 TODA-10008 ASDA-10008 LDA-10008

**SERVICE:** S2 FUEL 100LL, JETA, A1+ OX2 LGT ACTVT MALSR Rwy 21; MIRL Rwy 17-35—CTAF. VASI Rwy 03; PAPI Rwy 17 and 35—on consly. When ATCT clsd MIRL Rwy 03-21 on med instst. Rwy 03-21 NSTD 75 ft fm rwy edge. Rwy 17 PAPI unusbl byd 8 deg right of cntrln.

**AIRPORT REMARKS:** Attended 1300-0400Z. Aft hr—575-347-2054 or 575-626-3697. Birds on and invof arpt. 100LL fuel aft hr—call 575-347-2054. Aft hr exit ramp/FBO area use lgtd pedestrian gate — 575-347-2054. Lrg acct long term storage avbl.

**AIRPORT MANAGER:** 575-347-5703

**WEATHER DATA SOURCES:** ASOS 128.45 (575) 347-0040.

**COMMUNICATIONS:** CTAF 118.5 ATIS 128.45 UNICOM 122.95

RCO 122.5 (ALBUQUERQUE RADIO)

Ⓡ APP/DEP CON 119.6 EAST OF V291 120.35 WEST OF V291 (1300-0400Z)

Ⓡ ALBUQUERQUE CENTER APP/DEP CON 132.65 EAST OF V291 (0400-1300Z)

TOWER 118.5 (1300-0400Z) GND CON 121.9 CLNC DEL 132.875

**CLEARANCE DELIVERY PHONE:** For CD if una to ctc on FSS freq, ctc Albuquerque ARTCC at 505-856-4561.

**AIRSPACE:** CLASS D svc 1300-0400Z; other times CLASS E.

**RADIO AIDS TO NAVIGATION:** NOTAM FILE ROW.

**CHISUM (VH) (H) VORTACW** 116.1 CME Chan 108 N33°20.25' W104°37.27' 104° 5.1 NM to fld. 3776/12E.

VOR unusable:

144°-155° byd 40 NM

278°-285° byd 40 NM

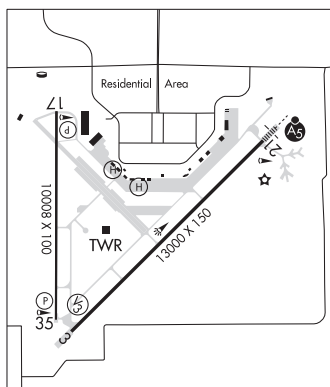
300°-313° byd 40 NM blo 6,500'

300°-313° byd 53 NM

314°-328° byd 40 NM blo 6,000'

314°-328° byd 47 NM

329°-356° byd 40 NM



CONTINUED ON NEXT PAGE

SW, 31 OCT 2024 to 26 DEC 2024

**TOPAN NDB (LOMW)** 305 RO N33°21.93' W104°26.53' 218° 5.9 NM to fld. 3514/10E.  
**ILS/DME** 109.9 I-ROW Chan 36 Rwy 21. Class IT. LOM TOPAN NDB. Unmonitored when ATCT clsd. LOC unusable byd 25° left of course; byd 25° right of course.

**ASR**

**HELIPAD H1:** H55X55 (ASPH)

**HELIPAD H2:** H55X55 (ASPH)

## RUIDOSO

**SIERRA BLANCA RGNL** (SRR)(KSRR) 15 NE UTC-7(-6DT) N33°27.66' W105°31.81'

**ALBUQUERQUE**

6814 B Class IV, ARFF Index A NOTAM FILE SRR

**H-4L, 6F, L-6F**

**RWY 06-24:** H8120X100 (ASPH-PFC) S-85, D-125 PCN 26 F/A/X/T

**IAP**

**MIRL**

**RWY 06:** VASI(V2L)—GA 3.0° TCH 32'. 0.7% down.

**RWY 24:** 0.8% up.

**RWY 12-30:** H6309X75 (ASPH) S-12.5 PCN 23 F/C/X/T **MIRL**

0.8% up NW

**RWY 12:** REIL. PAPI(P2L)—GA 3.0° TCH 40'.

**RWY 30:** REIL. PAPI(P2L)—GA 3.0° TCH 40'.

### RUNWAY DECLARED DISTANCE INFORMATION

**RWY 06:** TORA-8120 TODA-8120 ASDA-8120 LDA-8120

**RWY 12:** TORA-6309 TODA-6309 ASDA-6309 LDA-6309

**RWY 24:** TORA-8120 TODA-8120 ASDA-8120 LDA-8120

**RWY 30:** TORA-6309 TODA-6309 ASDA-6309 LDA-6309

**SERVICE:** **FUEL** 100LL, **JET** A1+ **LGT** ACTVT REIL Rwy 12 and 30;  
 VASI Rwy 06; PAPI 12 and 30; MIRL Rwy 06-24 and 12-30—CTAF.

**AIRPORT REMARKS:** Attended May-Oct 1400-0200Z, Nov-Apr 1400-0100Z. For 100LL fuel alt hr—575-973-0074. Sfc cond unmt when unatndd. ARFF: Acr ops more than 30 pax seats exc 24 hr PPR—amgr. Rwy 12-30 not avbl for acr ops more than 30 pax seats.

**AIRPORT MANAGER:** 575-336-8111

**WEATHER DATA SOURCES:** AWOS-3 126.475 (575) 336-8455.

**COMMUNICATIONS:** CTAF/UNICOM 122.8

**RUIDOSO RCO** 122.2 (ALBUQUERQUE RADIO)

Ⓡ **ALBUQUERQUE CENTER APP/DEP CON** 132.65

**CLEARANCE DELIVERY PHONE:** For CD if una to ctc on FSS freq, ctc Albuquerque ARTCC at 505-856-4561.

**RADIO AIDS TO NAVIGATION:** NOTAM FILE ROW.

**CHISUM (VH) (H) VORTACW** 116.1 CME Chan 108 N33°20.25' W104°37.27' 267° 46.3 NM to fld. 3776/12E.

VOR unusable:

144°-155° byd 40 NM

278°-285° byd 40 NM

300°-313° byd 40 NM blo 6,500'

300°-313° byd 53 NM

314°-328° byd 40 NM blo 6,000'

314°-328° byd 47 NM

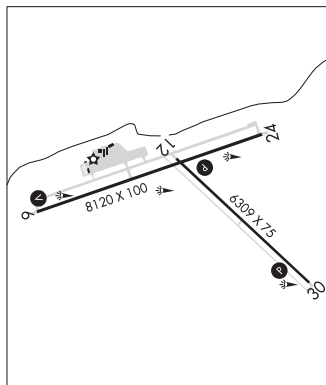
329°-356° byd 40 NM

**CAPTAN NDB (MHW)** 278 CEP N33°29.39' W105°24.26' 245° 6.5 NM to fld. 6562/10E. NOTAM FILE SRR.

NDB unusable:

Byd 25 NM blo 14,500'

**ILS/DME** 110.7 I-SRR Chan 44 Rwy 24. Class IE. LOC unusable byd 25° right of course. Unmonitored. LOC unusable byd 5° right of course byd 10 NM.



**RUIDOSO** N33°27.71' W105°31.55'

**ALBUQUERQUE**

**RCO** 122.2 (ALBUQUERQUE RADIO)

**L-6F**

**SANDIA AIRPARK ESTATES EAST** (See EDGEWOOD on page 433)