FORT WORTH, TEXAS

ILS Z or LOC Z RWY 18

LOC I-NFW	APCH CRS	Rwy ldg 11,999
108.7	177°	TDZE 636
		Arpt Elev 650

[USN] FORT WORTH NAS JRB (CARSWELL FLD) (KNFW)

FUZ VORTAC or RADAR required

T *Circling not authorized E of Rwy 18-36.

MISSED APPROACH: Climb to 3000 direct LYLEE to intercept FUZ VORTAC R-218 to MOLKE and hold.

ATIS★	LONE STAR APP CON	NAVY FORT WORTH TOWER★	GND CON	CLNC DEL	ASR/PAR
351.675	125.8 257.95	120.95 L 269.325	121.675 279.575	126.4 254.325	

CAUTION:
ILS TCH exceeds 60'.

CAUTION: Wheel crossing height for height group 1 (53') is higher than the maximum 50'. Wheel crossing height group 1 includes general aviation, small commuters, corporate turbojets, T-38, C-12, C-20, C-21, T-1, fighter jets, UC-35, T-3, T-6 aircraft.

When local altimeter is not received, use Fort Worth Meacham altimeter setting.

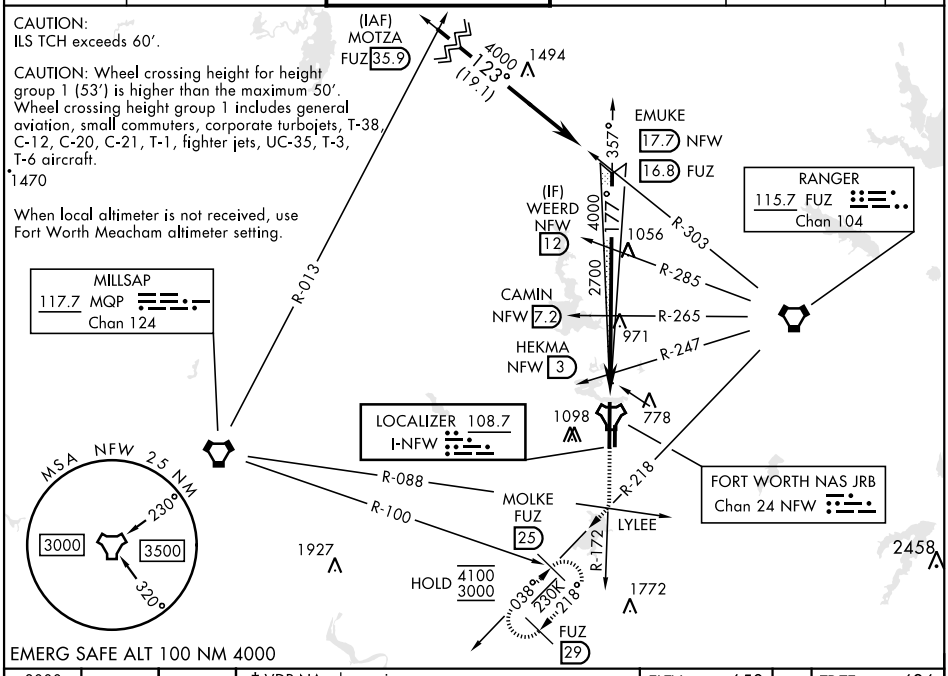

EMERG SAFE ALT 100 NM 4000

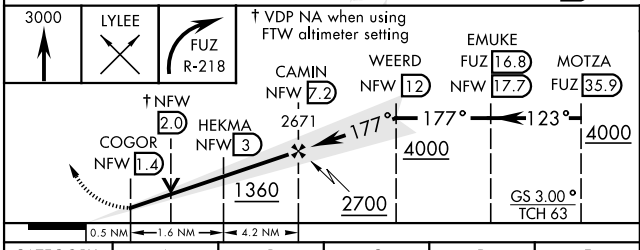

CATEGORY	A	B	C	D	E
S-ILS 18	836-¾		200	(200-¾)	
S-LOC 18	1040-1 404 (400-1)		1040-1⅛ 404 (400-1⅛)		
C CIRCLING*	1220-1 570 (600-1)	1320-1 670 (700-1)	1320-1¾ 670 (700-1¾)	1340-2¼ 690 (700-2¼)	1440-2¾ 790 (800-2¾)
FORT WORTH MEACHAM ALTIMETER					
S-ILS 18	856-¾		220	(300-¾)	
S-LOC 18	1060-1 424 (500-1)		1060-1¼ 424 (500-1¼)		
C CIRCLING*	1240-1 590 (600-1)	1340-1 690 (700-1)	1340-2 690 (700-2)	1360-2¼ 710 (800-2¼)	1460-2¾ 810 (900-2¾)

ELEV 650 TDZE 636

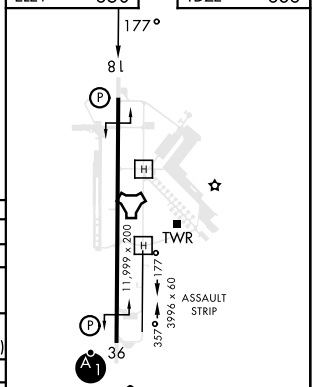

HIRL Rwy 18-36 L
REIL Rwy 18 L

FAF to MAP 5.8 NM

Knots	60	90	120	150	180
Min:Sec	5:48	3:52	2:54	2:19	1:56

FORT WORTH, TEXAS 32°46'N-97°26'W FORT WORTH NAS JRB (CARSWELL FLD) (KNFW)
Orig 18MAY23
ILS Z or LOC Z RWY 18

SC-2, 31 OCT 2024 to 28 NOV 2024
SC-2, 31 OCT 2024 to 28 NOV 2024