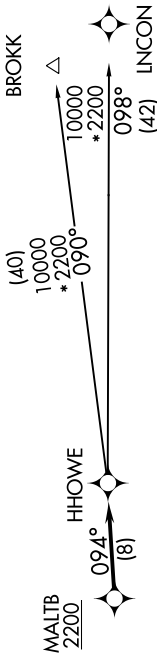

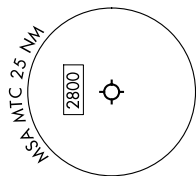


EC-1, 31 OCT 2024 to 28 NOV 2024

RNAV-1 DME/DME/IRU or GPS.  
RADAR required.  
**TOP ALTITUDE:  
ASSIGNED BY ATC**

SELFRIDGE DEP CON ★  
119.6 391.9  
ATIS  
125.325 270.1  
CLNC DEL  
128.3 275.8  
GND CON  
128.3 275.8  
SELFRIDGE TOWER ★  
120.15 225.4



NOTE: Turbojet departures at /above 10000, maintain 280K until advised by ATC.  
NOTE: BROKK TRANSITION: For use by flights filed at or below FL270, or as assigned by ATC.

TAKEOFF MINIMUMS:  
Rwy 1: Standard.  
Rwy 19: Standard with minimum climb of 235' per NM to 1500.

NOTE: Chart not to scale.

DEPARTURE ROUTE DESCRIPTION

TAKEOFF RUNWAY 1: Climb on heading 007° or as assigned by ATC, thence....  
TAKEOFF RUNWAY 19: Climb on heading 187° or as assigned by ATC, thence....  
...for RADAR vectors to cross MALTB at or above 2200, then on track 094° to HHOWE, then on (transition).  
Maintain ATC assigned altitude, expect filed altitude 10 minutes after departure.  
BROKK TRANSITION (HHOWE4, BROKK):  
LINCON TRANSITION (HHOWE4, LINCON):

EC-1, 31 OCT 2024 to 28 NOV 2024