CHERRY POINT, NORTH CAROLINA

HI-TACAN X RWY 32L

TACAN NKT Chan 75	APCH CRS 334°	Rwy ldg 7551 TDZE 26 Arpt Elev 29	[USN] CHERRY POINT MCAS (CUNNINGHAM FLD) (KNKT)

* When ALS inop, increase vis to 1⅜ miles.

ALSF-1 A1

MISSED APPROACH: Climbing right turn to 1600, intercept NKT R-064 to MEVGE and hold.

ATIS	APP CON	TOWER	GND CON	CLNC DEL	ASR/PAR
127.475	(E) 119.75 360.775 (abv 2600')	121.3 340.2	128.625	125.95	
244.875	(E) 132.575 299.6 (at/blw 2600')		239.025	316.125	
	(W) 119.35 377.175 (N) 124.1 268.7				

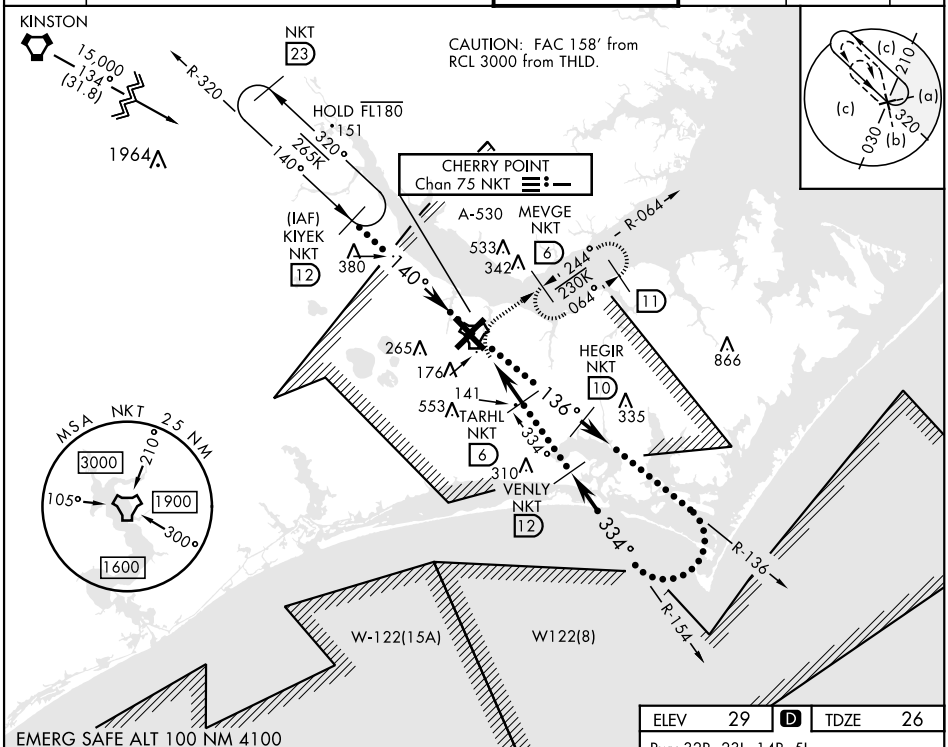

EMERG SAFE ALT 100 NM 4100

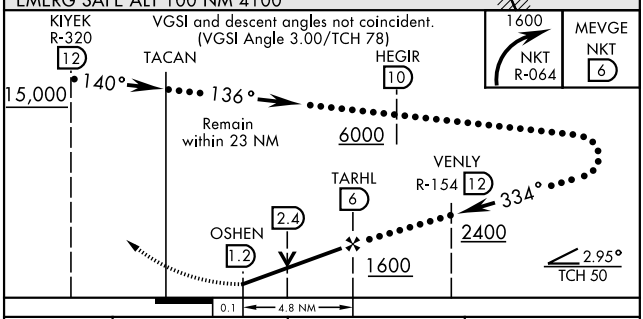

CATEGORY	C	D	E
S-32L *	460-¾	435 (500-¾)	
C CIRCLING	580-1½ 551 (600-1½)	580-2 551 (600-2)	700-2½ 671 (700-2½)

ELEV 29 | D | TDZE 26

Rwy 32R, 23L, 14R, 5L marked in center mat area.

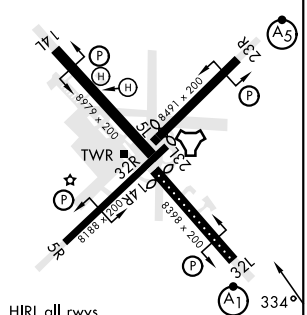

HIRL all rwys
REIL Rwy 5L and 14R
Rwy 5L-23R ldg 7552'
Rwy 14R-32L ldg 7551'

CHERRY POINT, NORTH CAROLINA 34° 54'N-76° 53'W CHERRY POINT MCAS (CUNNINGHAM FLD) (KNKT)

Amdt 7 02NOV23

HI-TACAN X RWY 32L

SE-2, 31 OCT 2024 to 28 NOV 2024