



24305

# AIRPORT DIAGRAM

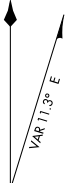
AL-504 (FAA)

JACKSON HOLE (JAC)  
JACKSON, WYOMING

D-ATIS  
120.625  
JACKSON TOWER \*  
118.075 (CTAF)   
GND CON  
124.55  


43°37.0'N

FIELD  
ELEV  
6451



JANUARY 2020  
ANNUAL RATE OF CHANGE  
0.1° W

RWY 01-19  
PCR 508 F/C/X/T.  
S-120, D-187, 2D-287

61

(d)

188.2°

A4

A4

B2

DE-ICING PAD

A

B

B1

A3

43°36.5'N

TWR  
6506

RUNWAY EXCURSION RISK DUE TO  
DENSITY ALTITUDE AND RUNWAY LENGTH

6300 X 150

COMMERCIAL  
RAMP

TERMINAL

HANGARS

SOUTH  
GA  
RAMP

43°36.0'N

ELEV  
6413

(P)



008.2°

0.6% UP

CAUTION: BE ALERT TO RUNWAY CROSSING CLEARANCES.  
READBACK OF ALL RUNWAY HOLDING INSTRUCTIONS  
IS REQUIRED.

HS 1

FBO

HIRL Rwy 1-19   
CL Rwy 1-19 

110°44.5'W

110°44.0'W

# AIRPORT DIAGRAM

24305

JACKSON, WYOMING  
JACKSON HOLE (JAC)

NW-1, 31 OCT 2024 to 28 NOV 2024

NW-1, 31 OCT 2024 to 28 NOV 2024