WAAS CH 53704 W05A	APP CRS 046°	Rwy ldg 6001 TDZE 572 Apt Elev 583

RNAV (GPS) RWY 5
FREEMAN MUNI (SER)

RNP APCH - GPS.

NA

Rwy 5 helicopter visibility reduction below ¾ SM NA. Inop table does not apply to LPV all Cats and LNAV Cats A/B. For uncompensated Baro-VNAV systems, LNAV/VNAV NA below -16°C or above 54°C. For inop ALS, increase LNAV/VNAV Cats C/D visibility to 1⅜ SM.

ODALS

MISSED APPROACH: Climb to 2400 direct NAYIV and hold.

AWOS-3	LOUISVILLE APP CON	UNICOM
119.425	132.075 327.0	122.8 (CTAF) L

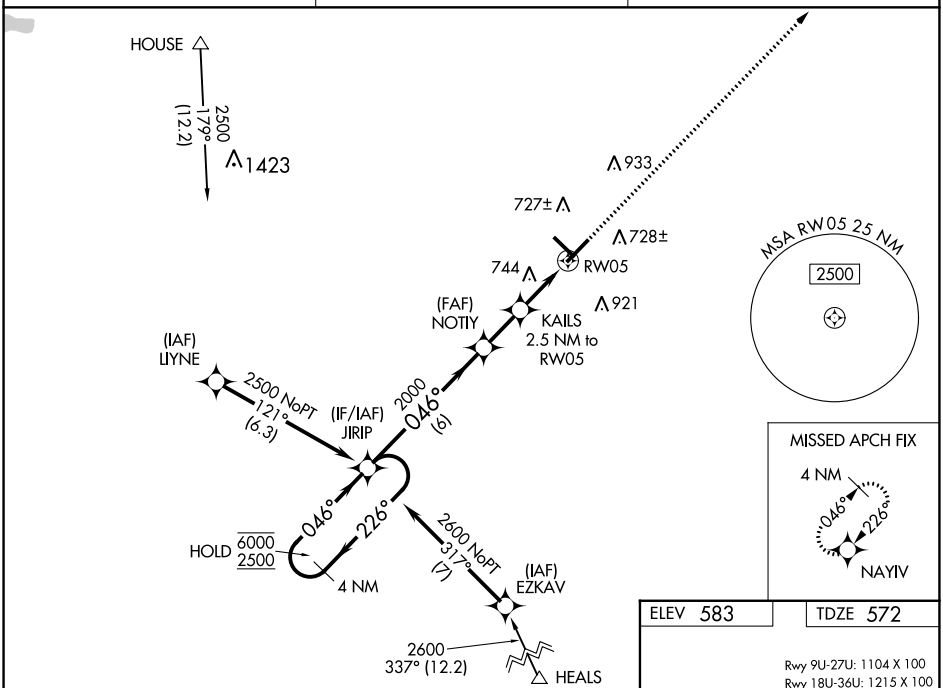

ELEV 583 TDZE 572

Rwy 9U-27U: 1104 X 100
Rwy 18U-36U: 1215 X 100

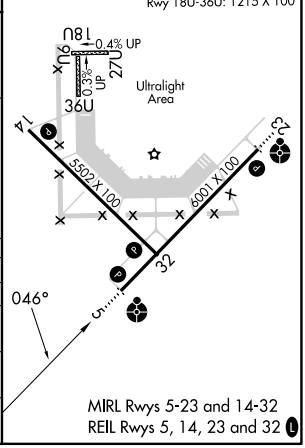

MIRL Rwys 5-23 and 14-32
REIL Rwys 5, 14, 23 and 32 L

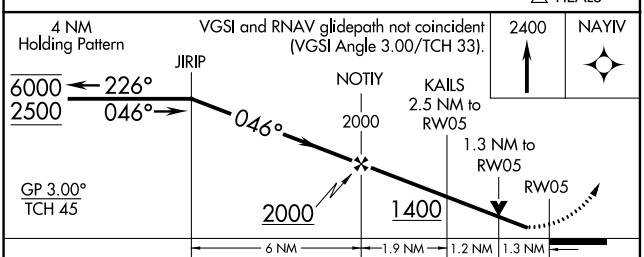

CATEGORY	A	B	C	D
LPV DA	834-1 262 (300-1)			
LNAV/VNAV DA	1017-1⅛ 445 (500-1⅛)			
LNAV MDA	1000-1 428 (500-1)		1000-1⅛ 428 (500-1⅛)	
C CIRCLING	1080-1 497 (500-1)	1140-1 557 (600-1)	1240-1¾ 657 (700-1¾)	1240-2 657 (700-2)

EC-2, 31 OCT 2024 to 28 NOV 2024
EC-2, 31 OCT 2024 to 28 NOV 2024