VORTAC CRG	APP CRS	Rwy ldg	8003
114.5	251°	TDZE	72
Chan 92		Apt Elev	80

VOR RWY 27L
CECIL (VQQ)

DME required.

Rwy 27L helicopter visibility reduction below ¾ SM NA.

MISSED APPROACH: Climbing left turn to 3000 direct CRG VORTAC and hold.

ATIS	JACKSONVILLE APP CON	CECIL TOWER ★	GND CON	CLNC DEL	GCO
125.275	127.775 377.075	126.1 (CTAF) L 235.625	121.625 226.675	123.975 254.25	135.075

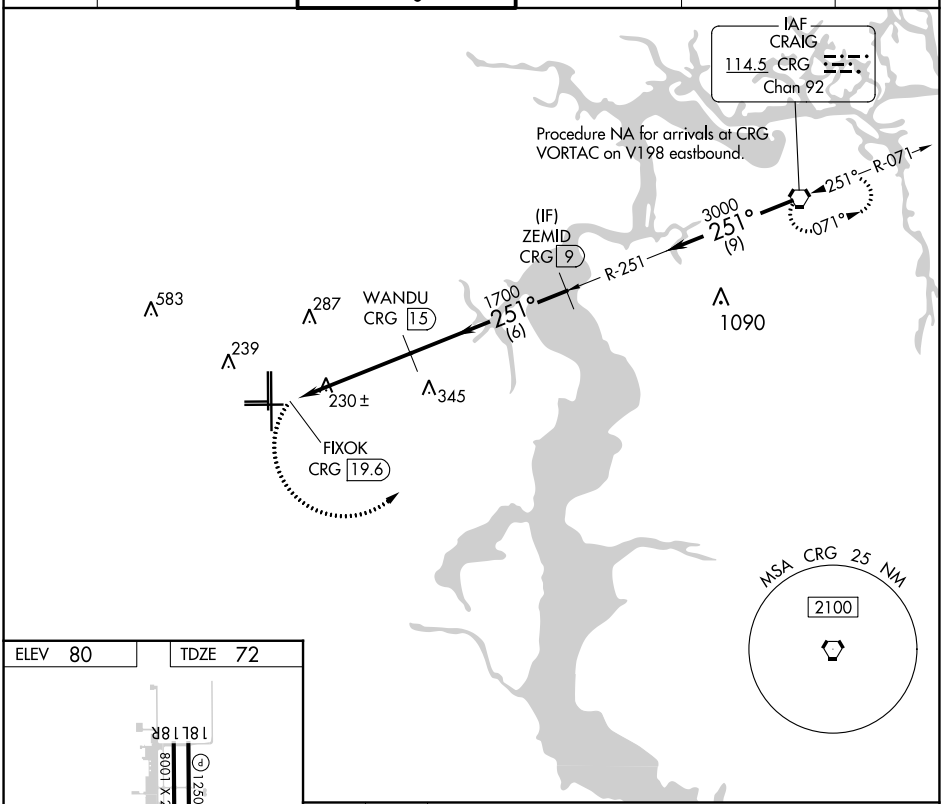

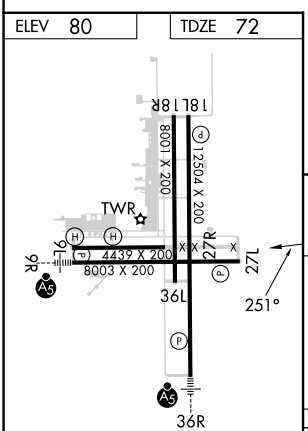

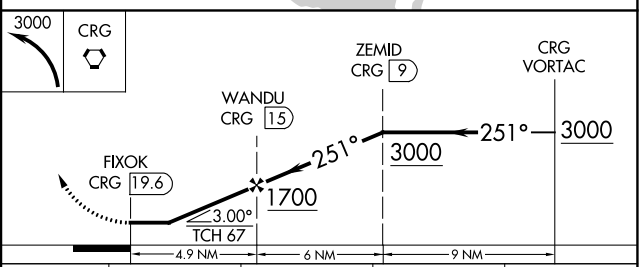

HIRL Rwys 9R-27L and 18L-36R L
REIL Rwys 18L, 27L L

CATEGORY	A	B	C	D
S-27L	520-1 448 (500-1)		520-1⅜ 448 (500-1⅜)	
C CIRCLING	540-1 460 (500-1)	560-1 480 (500-1)	600-1½ 520 (600-1½)	640-2 560 (600-2)

SE-3, 31 OCT 2024 to 28 NOV 2024