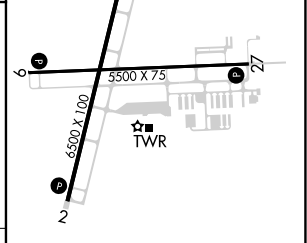
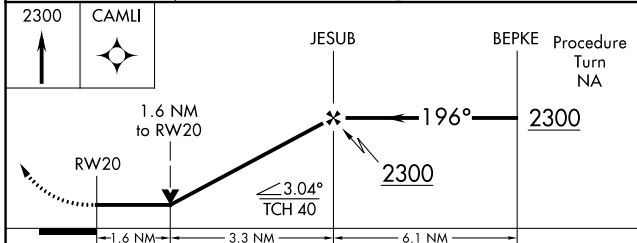
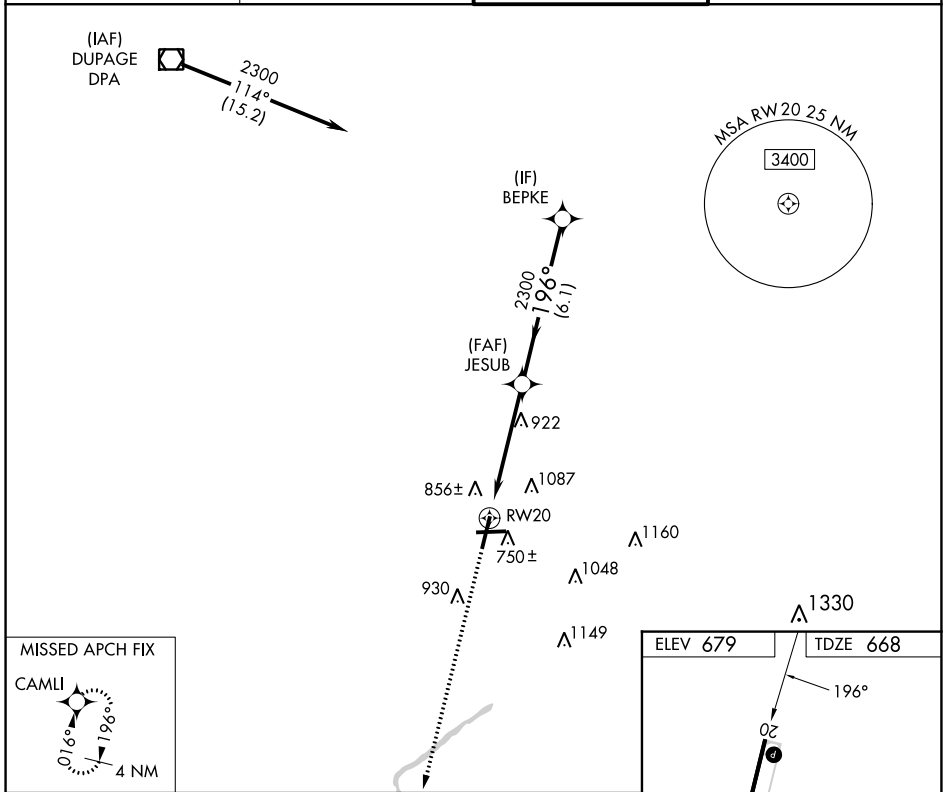


APP CRS	Rwy Idg	6500
196°	TDZE	668
	Apt Elev	679

RNAV (GPS) RWY 20

LEWIS UNIVERSITY (L.O.T)

<p>▽ DME/DME RNP-0.3 NA.</p> <p>▲ Visibility reduction by helicopters NA.</p>	<p>MISSED APPROACH: Climb to 2300 direct CAMLI and hold.</p>		
<p>D-ATIS</p> <p>126.675</p>	<p>CHICAGO APP CON</p> <p>119.35 354.075</p>	<p>LEWIS TOWER ★</p> <p>134.8 (CTAF) 0</p>	<p>GND CON</p> <p>120.425</p>



CATEGORY	A	B	C	D
RNAV MDA	1240-1	572 (600-1)	1240-1½ 572 (600-1½)	1240-1¾ 572 (600-1¾)
CIRCLING	1260-1 581 (600-1)	1440-1 761 (800-1)	1440-2¼ 761 (800-2¼)	1460-2½ 781 (800-2½)

MIRL Rwy 2-20 and 9-27 0

REIL Rwy 2, 20, 9, and 27 0

EC-3, 31 OCT 2024 to 28 NOV 2024

EC-3, 31 OCT 2024 to 28 NOV 2024