

# ALISS SIX DEPARTURE (RNAV)

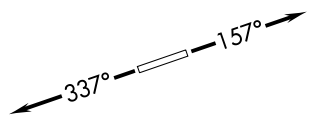
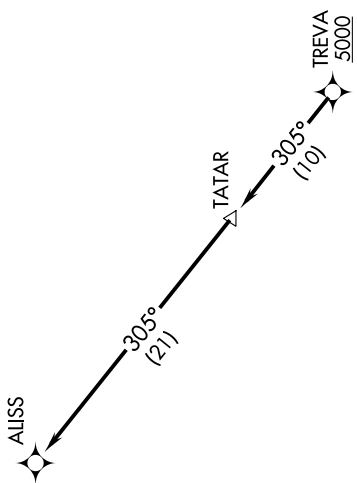
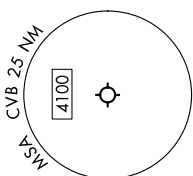
SAN ANTONIO DEP CON  
118.05 353.5

**TOP ALTITUDE:  
ASSIGNED BY ATC**

RNAV 1 - GPS.  
RADAR required.

SC-3, 31 OCT 2024 to 28 NOV 2024

NOTE: Chart not to scale.



**TAKEOFF MINIMUMS**  
Rwys 16, 34: Standard.

### DEPARTURE ROUTE DESCRIPTION

- ▼ **TAKEOFF RUNWAY 16:** Climb on heading 157° or as assigned by ATC, for vectors to TREVA, thence . . .
- TAKEOFF RUNWAY 34:** Climb on heading 337° or as assigned by ATC, for vectors to TREVA, thence . . .
- . . . on track 305° to TATAR, then on track 305° to ALISS. Maintain ATC assigned altitude.

SC-3, 31 OCT 2024 to 28 NOV 2024

# ALISS SIX DEPARTURE (RNAV)