

(LILLS3.LILLS) 24081

AL-6894 (FAA)

LINCOLNTON, NORTH CAROLINA

# LILLS THREE DEPARTURE (RNAV)

LINCOLNTON-LINCOLN COUNTY RGNL (IPJ)

RNAV 1 - DME/DME/IRU or GPS.

RADAR required.

**TOP ALTITUDE:**

**3000**

CHARLOTTE DEP CON

134.75 257.2

AWOS-3

119.675

CLNC DEL (GCO)

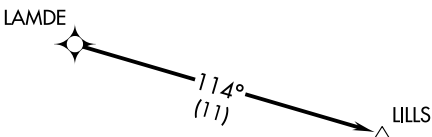
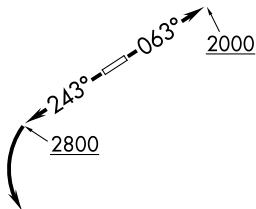
124.9

UNICOM (CTAF)

123.05

### TAKEOFF MINIMUMS

Rwys 5, 23: Standard.

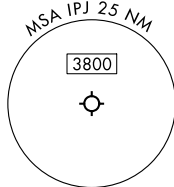


NOTE: For turbo jets only.

NOTE: Transponder code will be issued via PDC or Charlotte CLNC DEL.

NOTE: If unable to accept climb rates, advise ATC on initial contact.

NOTE: Upon reaching 10000 MSL, accelerate to and maintain 280K, if unable advise ATC.



NOTE: Chart not to scale.



### DEPARTURE ROUTE DESCRIPTION

**TAKEOFF RUNWAY 5:** Climb on heading 063° to 2000 before proceeding on course, then on heading assigned by ATC, thence. . . .

**TAKEOFF RUNWAY 23:** Climb on heading 243° to 2800 before turning left, then on heading assigned by ATC, thence. . . .

. . . on RADAR vectors to LAMDE, then on depicted route to LILLS. Maintain 3000. Expect clearance to filed altitude within 10 minutes after departure.

# LILLS THREE DEPARTURE (RNAV)

(LILLS3.LILLS) 21MAR24

LINCOLNTON, NORTH CAROLINA

LINCOLNTON-LINCOLN COUNTY RGNL (IPJ)

SE-2, 31 OCT 2024 to 28 NOV 2024

SE-2, 31 OCT 2024 to 28 NOV 2024