WAAS CH 97537 W25A	APP CRS 248°	Rwy ldg 4899 TDZE 661 Apt Elev 661

RNAV (GPS) RWY 25
PIKE COUNTY (EOP)

RNP APCH - GPS.

Rwy 25 helicopter visibility reduction below ¾ SM NA.
Circling Rwy 7 NA at night.
When local altimeter setting not received, use PMH altimeter setting.

MISSED APPROACH: Climb to 1120 then climbing left turn to 3000 direct IGMIY and hold.

AWOS-3PT	INDIANAPOLIS CENTER	UNICOM
121.45	135.575 290.5	123.0 (CTAF) L

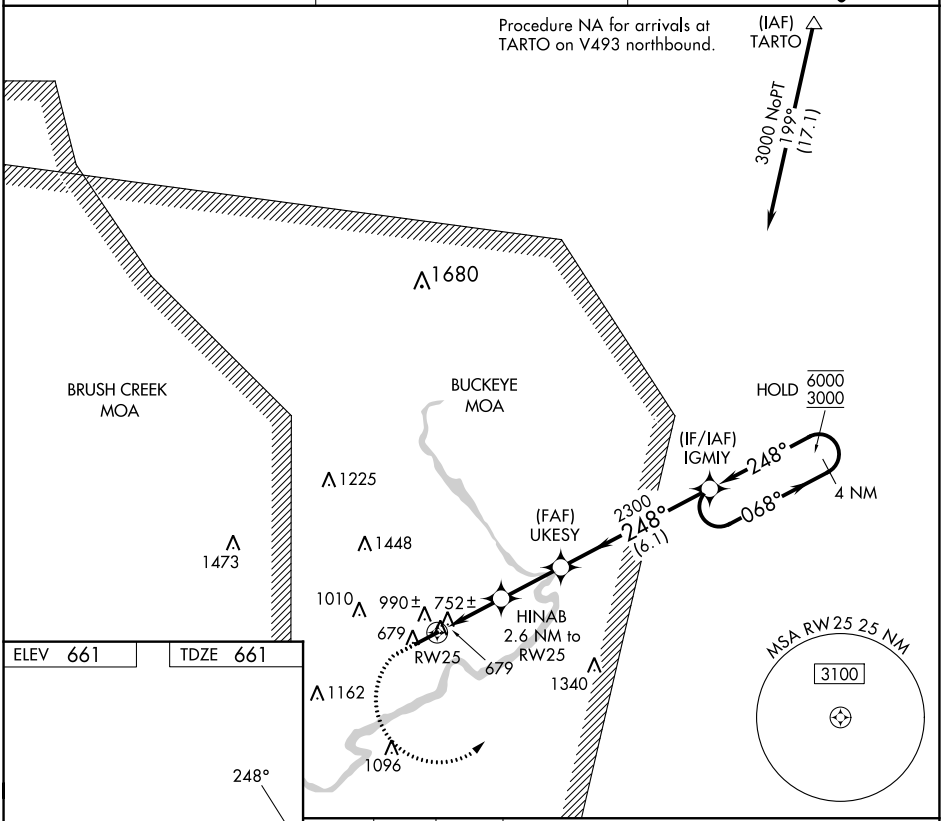

ELEV 661 TDZE 661

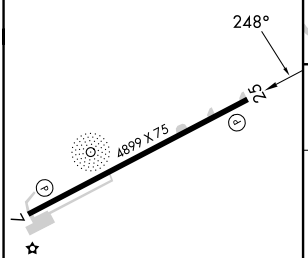

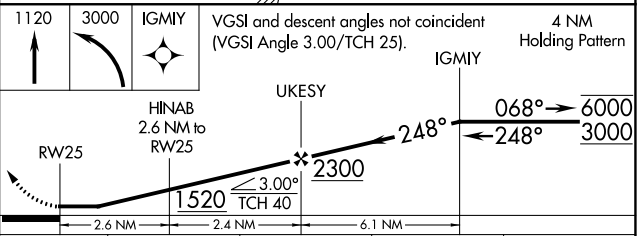

CATEGORY	A	B	C	D
LP MDA	1060-1	399 (400-1)	1060-1⅛	399 (400-1⅛)
LNAV MDA	1260-1	599 (600-1)	1260-1¾	599 (600-1¾)
C CIRCLING	1500-1¼ 839 (900-1¼)	1520-1¼ 859 (900-1¼)	1580-2¾ 919 (1000-2¾)	1700-3 1039 (1100-3)

REIL Rwys 7 and 25 L
MIRL Rwy 7-25 L

EC-2, 31 OCT 2024 to 28 NOV 2024

EC-2, 31 OCT 2024 to 28 NOV 2024