

(BGR5.BGR) 23278

# BANGOR FIVE DEPARTURE

AL-39 (FAA)

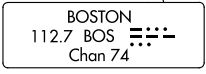
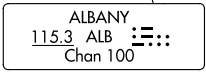
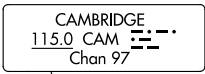
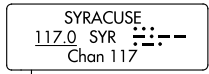
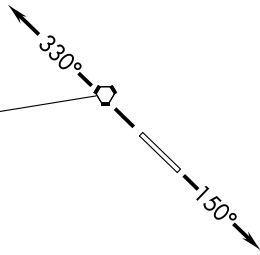
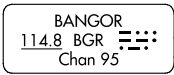
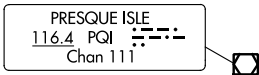
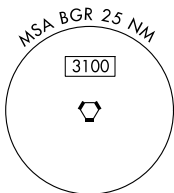
BANGOR INTL (BGR)

BANGOR, MAINE

ATIS 127.5  
CLNC DEL  
135.9 348.6  
GND CON  
121.9 348.6  
BANGOR TOWER  
120.7 233.7  
BANGOR DEP CON  
118.925 239.3

**TOP ALTITUDE:  
10000**

RADAR required.



TAKEOFF MINIMUMS:  
Rwys 15, 33: Standard.

NOTE: Chart not to scale.



## DEPARTURE ROUTE DESCRIPTION

TAKEOFF RUNWAY 15: Climb on heading 150°, or as assigned by ATC, thence....

TAKEOFF RUNWAY 33: Climb on heading 330°, or as assigned by ATC, thence....

....expect vectors to assigned route/navaid/fix. Maintain 10000. Expect clearance to filed altitude/flight level ten minutes after departure.

# BANGOR FIVE DEPARTURE

(BGR5.BGR) 05OCT23

BANGOR, MAINE

BANGOR INTL (BGR)

NE-1, 28 NOV 2024 to 26 DEC 2024

NE-1, 28 NOV 2024 to 26 DEC 2024