APP CRS	Rwy ldg	10001
216°	TDZE	632
	Apt Elev	645

RNAV (RNP) W RWY 21L
DETROIT METRO WAYNE COUNTY (DTW)

RNP AR APCH.

For uncompensated Baro-VNAV systems, procedure NA below -19°C or above 54°C. Simultaneous approach authorized. Use of FD or AP providing RNAV track guidance required during simultaneous operations.

MALSR

MISSED APPROACH: Climb to 1100 then climbing left turn to 4000 direct GAAGE and hold.

D-ATIS	DETROIT APP CON	METRO TOWER	GND CON	CLNC DEL	CPDLC
133.675	125.15 284.0	118.4 317.725	121.8 (NW) 119.45 (NE) 132.725 (SW) 119.25 (SE)	120.65	

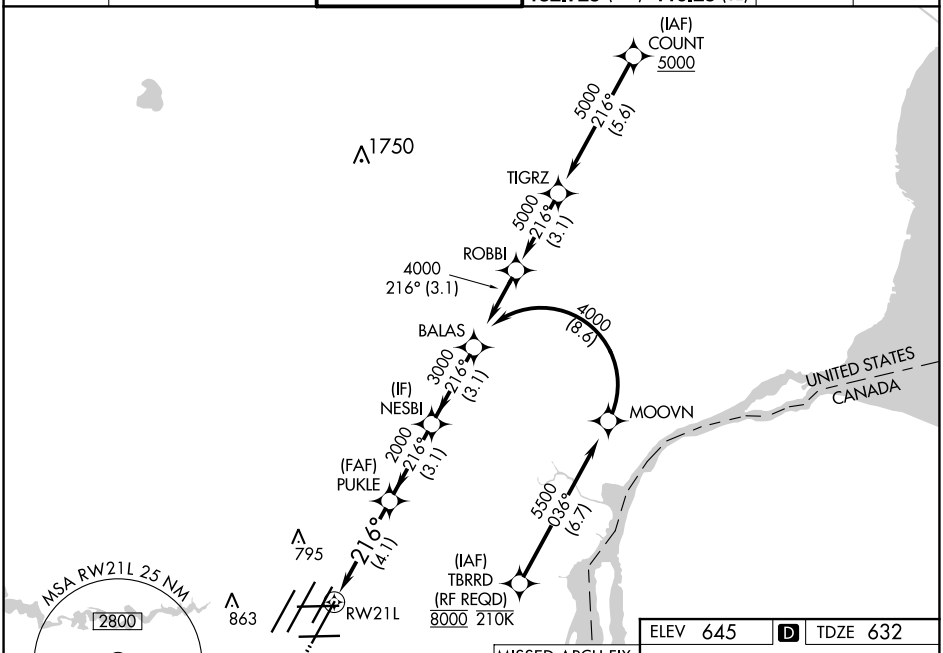

1100	4000	GAAGE

VGSI and RNAV glidepath not coincident (VGSI Angle 3.00/TCH 80).

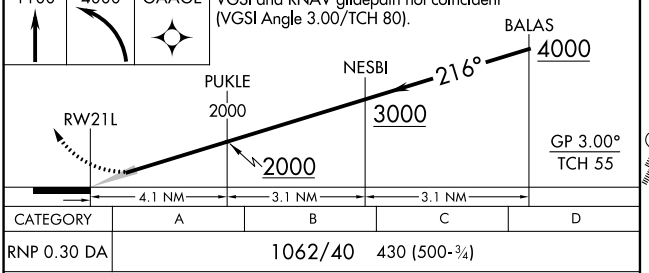

CATEGORY	A	B	C	D
RNP 0.30 DA	1062/40 430 (500-¾)			

AUTHORIZATION REQUIRED

ELEV 645 | D | TDZE 632

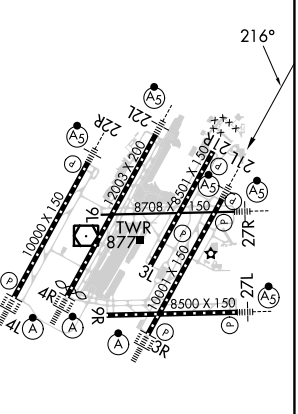

HIRL all runways
REIL Rwys 3L, 9L, 9R and 21R
TDZ/CL Rwys 3R, 4L, 4R and 22R

EC-1, 28 NOV 2024 to 26 DEC 2024

EC-1, 28 NOV 2024 to 26 DEC 2024