

(NIMI5.OAK) 24249

# NIMITZ FIVE DEPARTURE


SAN FRANCISCO BAY OAKLAND INTL (OAK)


AL-294 (FAA)


OAKLAND, CALIFORNIA


D-ATIS  
133.775  
CLNC DEL  
121.1  
CPDLC  
NORCAL DEP CON  
127.0 298.95


**TOP ALTITUDE:  
ASSIGNED BY ATC**

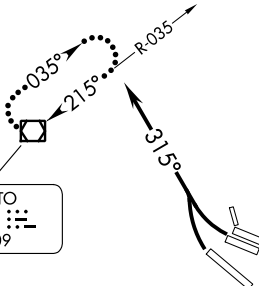
SCAGGS ISLAND  
112.1 SGD   
Chan 58

SACRAMENTO  
115.2 SAC   
Chan 99

POINT REYES  
113.7 PYE   
Chan 84

CONCORD  
117.0 CCR   
Chan 117

SAUSALITO  
116.2 SAU   
Chan 109



SW-2, 28 NOV 2024 to 26 DEC 2024

SW-2, 28 NOV 2024 to 26 DEC 2024

NOTE: RADAR required.

### TAKEOFF MINIMUMS

Rwys 10L, 10R, 12, 15, 33: NA-Air Traffic.

Rwys 28L, 28R, 30: Standard with minimum climb of 375' per NM to 2000.

NOTE: Chart not to scale.



### DEPARTURE ROUTE DESCRIPTION

**TAKEOFF RUNWAYS 28L/R and 30:** Climbing right turn heading 315° for RADAR vectors to assigned route/fix. Maintain ATC assigned altitude. Expect filed altitude ten minutes after departure.

**LOST COMMUNICATIONS:** If not in contact with departure control after reaching 4000, proceed direct to SAU VOR/DME and hold on SAU R-035. Climb in holding pattern to assigned altitude, then proceed to assigned fix/route.

# NIMITZ FIVE DEPARTURE

(NIMI5.OAK) 17AUG17

OAKLAND, CALIFORNIA  
SAN FRANCISCO BAY OAKLAND INTL (OAK)