


EPPLEY AIRFIELD

OMAHA APP CON
124.5 263.0 EAST
120.1 354.05 WEST
KOFF ATIS
126.025 273.5
OMA D-ATIS
120.4

OMAHA
116.3 OVR 
Chan 110

OFFUTT AFB

R-120

320°
300°
(17)


SWAAB

300°
(21)


38

MARWI

10000
275°
(52)

LAMONI
116.7 LMN 
Chan 114

10000
344°
(50)

ST JOSEPH
115.5 STJ 
Chan 102

NOTE: RADAR required.
NOTE: DME required.

ARRIVAL ROUTE DESCRIPTION

LAMONI TRANSITION (LMN.MARWI4): From over LMN VOR/DME on LMN R-275 to MARWI.

ST. JOSEPH TRANSITION (STJ.MARWI4): From over STJ VORTAC on STJ R-344 to MARWI.

LANDING EPPLEY AIRFIELD:

RUNWAYS 14L/R, 18: Depart MARWI on OVR R-120 to SWAAB then on heading 320°. Thence

RUNWAYS 32L/R, 36: Depart MARWI on OVR R-120 to SWAAB then on OVR R-120 to OVR VORTAC. Thence

LANDING OFFUTT AFB:

Depart MARWI on heading 280°. Thence

. . . . Expect RADAR vectors to final approach course.

NOTE: Chart not to scale.

NC-2, 28 NOV 2024 to 26 DEC 2024

NC-2, 28 NOV 2024 to 26 DEC 2024