LOC/DME RWY 21
PORTLAND INTL (PDX)

LOC/DME I-GPO	APP CRS	Rwy ldg	6000
108.9	209°	TDZE	26
Chan 26		Apt Elev	31

Helicopter visibility reduction below ¾ SM NA.

MISSED APPROACH: Climbing right turn to 4200 on BTG VORTAC R-160 to BTG VORTAC and hold, continue climb-in-hold to 4200.

D-ATIS	PORTLAND APP CON	PORTLAND TOWER		GND CON	CLNC DEL	CPDLC
128.35 269.9	124.35 299.2	Rwy 10L-28R 118.7 257.8	Rwys 3-21, 10R-28L 123.775 251.125	121.9 348.6	120.125 318.1	

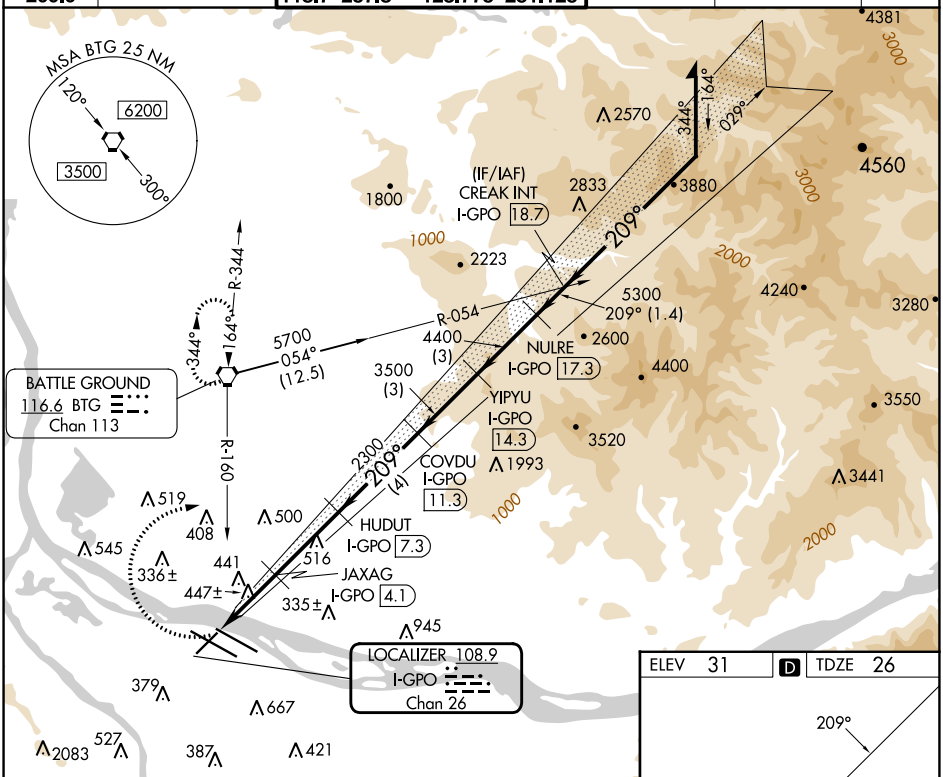

ELEV	31	D	TDZE	26

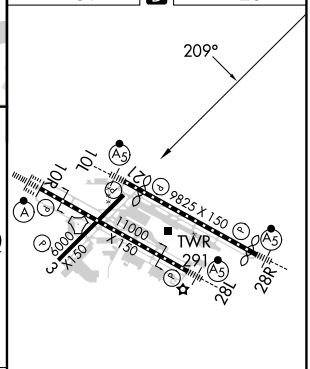

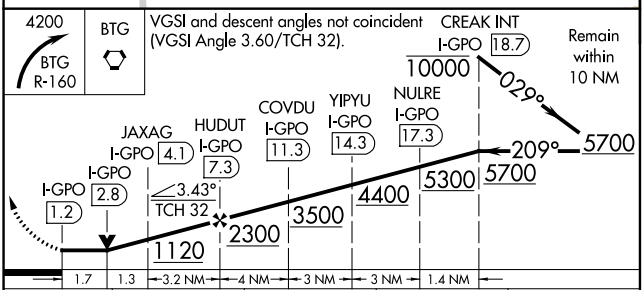

CATEGORY	A	B	C	D
S-21	700-1 674 (700-1)		700-1⅞ 674 (700-1⅞)	
C CIRCLING	720-1 689 (700-1)	760-1 729 (800-1)	1060-3 1029 (1100-3)	

REIL Rwys 3 and 21
TDZ/CL Rwy 10R
MIRL Rwy 3-21
HIRL Rwys 10L-28R and 10R-28L

NW-1, 28 NOV 2024 to 26 DEC 2024

NW-1, 28 NOV 2024 to 26 DEC 2024