

(SLENA1.SLENA) 24081

AL-369 (FAA)

SAN ANTONIO INTL (SAT)
SAN ANTONIO, TEXAS


SLENA ONE DEPARTURE (RNAV)

SAN ANTONIO DEP CON
 125.7 290.225 (Rwys 13L/R, 22, 31L/R)
 127.1 269.1 (Rwy 4)
 D-ATIS
 118.9
 CLNC DEL
 126.7
 CPDLC
 GND CON
 121.9 348.6
 SAN ANTONIO TOWER
 119.8 257.8

RNAV 1 - DME/DME IRU or GPS.

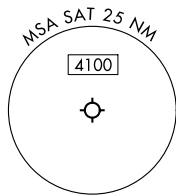
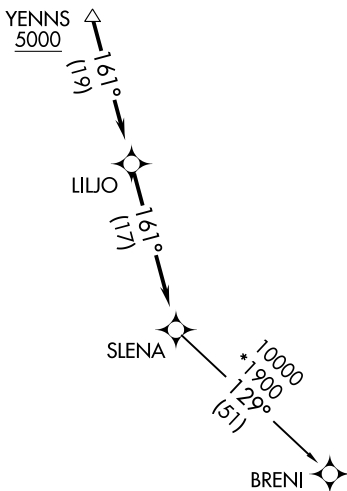
RADAR required.

TOP ALTITUDE:
5000



TAKEOFF MINIMUMS

Rwys 4, 13L/R, 22, 31L/R: Standard.



NOTE: Chart not to scale.

DEPARTURE ROUTE DESCRIPTION

TAKEOFF RUNWAY 4: Climb on heading 037° or as assigned by ATC, for vectors to YENNS, thence

TAKEOFF RUNWAYS 13L/R: Climb on heading 128° or as assigned by ATC, for vectors to YENNS, thence

TAKEOFF RUNWAY 22: Climb on heading 217° or as assigned by ATC, for vectors to YENNS, thence

TAKEOFF RUNWAYS 31L/R: Climb on heading 308° or as assigned by ATC, for vectors to YENNS, thence

. . . . on track 161° to LILJO, then on track 161° to SLENA, then on transition. Maintain 5000.

BRENI TRANSITION (SLENA1.BRENI)

SLENA ONE DEPARTURE (RNAV)
(SLENA1.SLENA) 25JAN24

SAN ANTONIO, TEXAS
SAN ANTONIO INTL (SAT)

SC-3, 28 NOV 2024 to 26 DEC 2024

SC-3, 28 NOV 2024 to 26 DEC 2024