HOMESTEAD, FLORIDA

ILS or LOC Z RWY 6

LOC I-HST	APCH CRS	Rwy ldg 11,201
109.9	055°	TDZE 5
		Arpt Elev 6

AL-494 [USAF]

HOMESTEAD ARB (KHST)

RADAR or DME required.

* When ALS inop, increase RVR to 40, vis to ¾ mile.
** When ALS inop, increase CAT AB RVR to 55, vis to 1 mile; CAT CDE RVR to 60, vis to 1⅜ miles.

ALSF-1 A1

MISSED APPROACH: Climb to 800 then climbing right turn to 3000 intercept HST TACAN R-180 to JOMIN and hold.

ATIS ★	APP CON	TOWER	GND CON	CLNC DEL
132.275 269.9	123.8 257.675	133.45 279.55	121.75 275.8	121.75 275.8

*** Circling NA NW of Rwy 6-24.

CAUTION: Heliport and stadium 2.2 NM final Rwy 6 at Homestead ARB (stadium may be lit after dark).

Missed Approach requires use of RNAV or ATC RADAR monitoring.

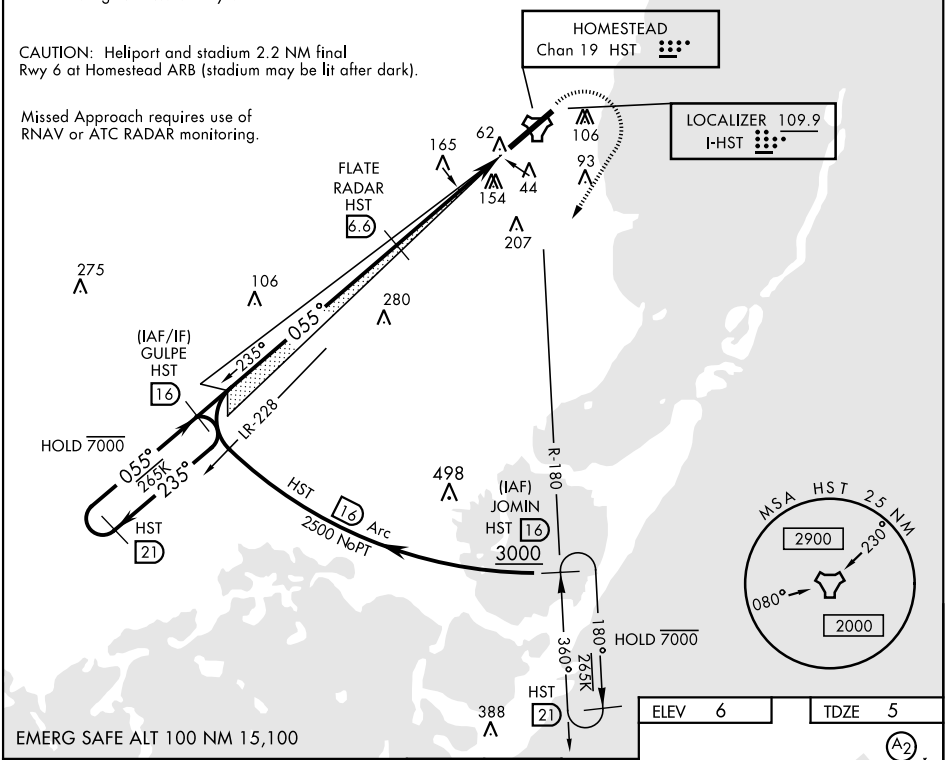

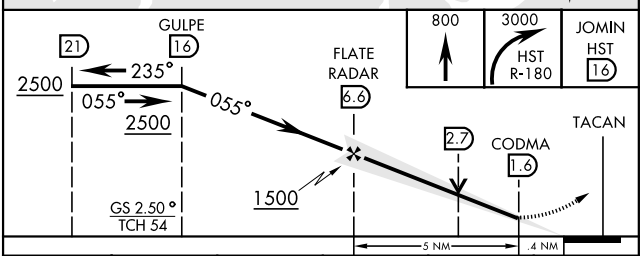

ELEV 6 | TDZE 5

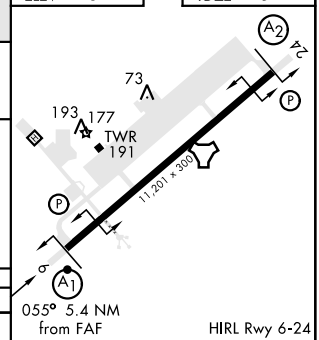

CATEGORY	A	B	C	D	E
S-ILS 6 *	205/24 200 (200-½)				
S-LOC 6 **	460/24 455 (500-½)		460/45 455 (500-⅞)		
C CIRCLING ***	460-1 454 (500-1)	500-1 494 (500-1)	520-1½ 514 (600-1½)	580-2 574 (600-2)	780-2¾ 774 (800-2¾)

FAF to MAP 5 NM					
Knots	60	90	120	150	180
Min:Sec	5:00	3:20	2:30	2:00	1:40

SE-3, 28 NOV 2024 to 26 DEC 2024

SE-3, 28 NOV 2024 to 26 DEC 2024

ILS or LOC Z RWY 6