WAAS CH 86841 W30A	APP CRS 306°	Rwy ldg 3900 TDZE 657 Apt Elev 684

RNAV (GPS) RWY 30
IOWA CITY MUNI (IOW)

RNP APCH - GPS.

T A Rwy 30 helicopter visibility reduction below 1 SM NA. Rwy 30 procedure NA at night. Circling Rwy 12 NA at night. When local altimeter setting not received, use CID altimeter setting and increase all MDA 80 feet and LNAV visibility Cat C/D ⅛ SM and LP and Circling Cat C/D visibility ¼ SM.

MISSED APPROACH: Climb to 1800 then climbing left turn to 3000 direct IOW VOR/DME and hold.

ASOS	CEDAR RAPIDS APP CON ★	CLNC DEL	UNICOM
128.075	119.7 266.8	119.05	122.8 (CTAF) L

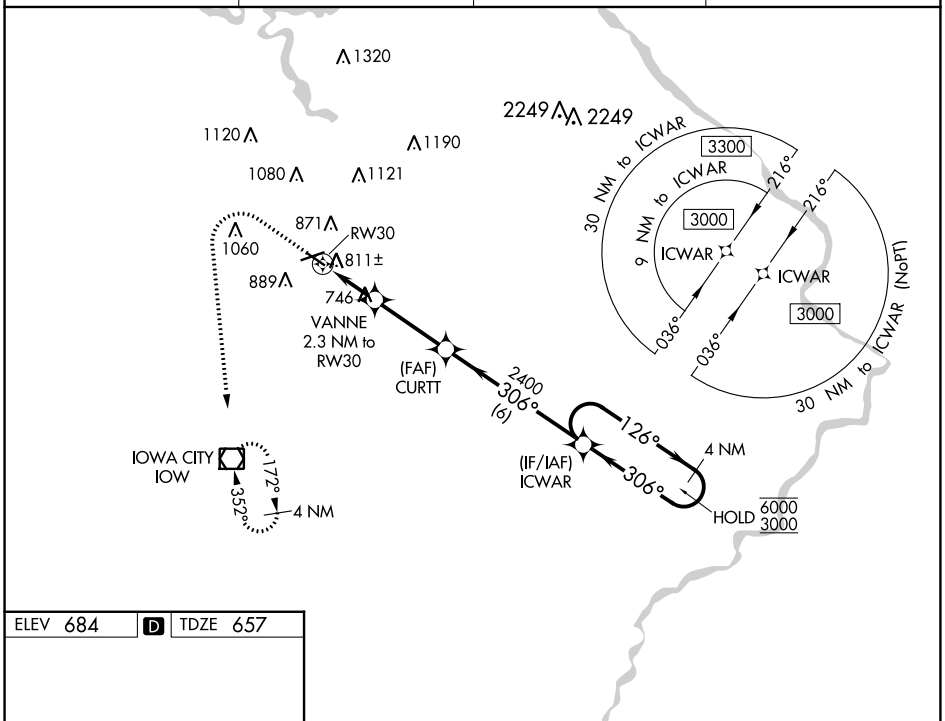

ELEV 684 D TDZE 657

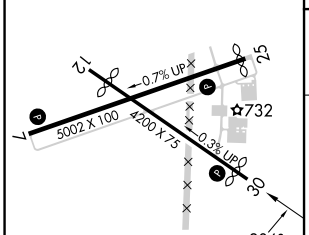

REIL Rwys 7 and 25 L
MIRL Rwys 7-25 and 12-30 L

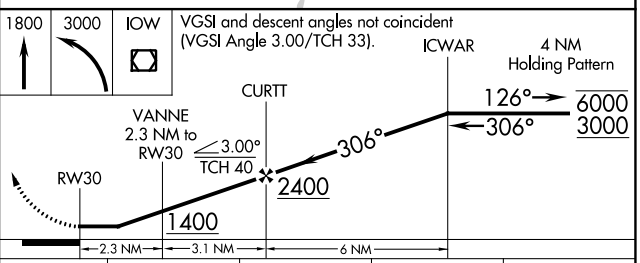

CATEGORY	A	B	C	D
LP MDA	1000-1 343 (400-1)			
LNAV MDA	1080-1 423 (400-1)		1080-1¼ 423 (400-1¼)	
C CIRCLING	1220-1 536 (600-1)	1240-1 556 (600-1)	1440-2¼ 756 (800-2¼)	1440-2½ 756 (800-2½)

NC-3, 28 NOV 2024 to 26 DEC 2024
NC-3, 28 NOV 2024 to 26 DEC 2024