LOC I-APN	APP CRS	Rwy ldg	9001
109.7	007°	TDZE	685
		Apt Elev	690

ILS or LOC RWY 1
ALPENA COUNTY RGNL (APN)

ADF required.

For inop ALS, increase S-LOC 1 Cat C/D visibility to 1⅝ SM.

MALSR

MISSED APPROACH: Climb to 1100 then climbing left turn to 2800 direct AP LOM and hold.

ATIS	ALPENA APP CON ★	ALPENA TOWER ★	GND CON	UNICOM
120.675 327.05	128.425 379.3	121.35 (CTAF) L 318.1	121.9 275.8	122.95

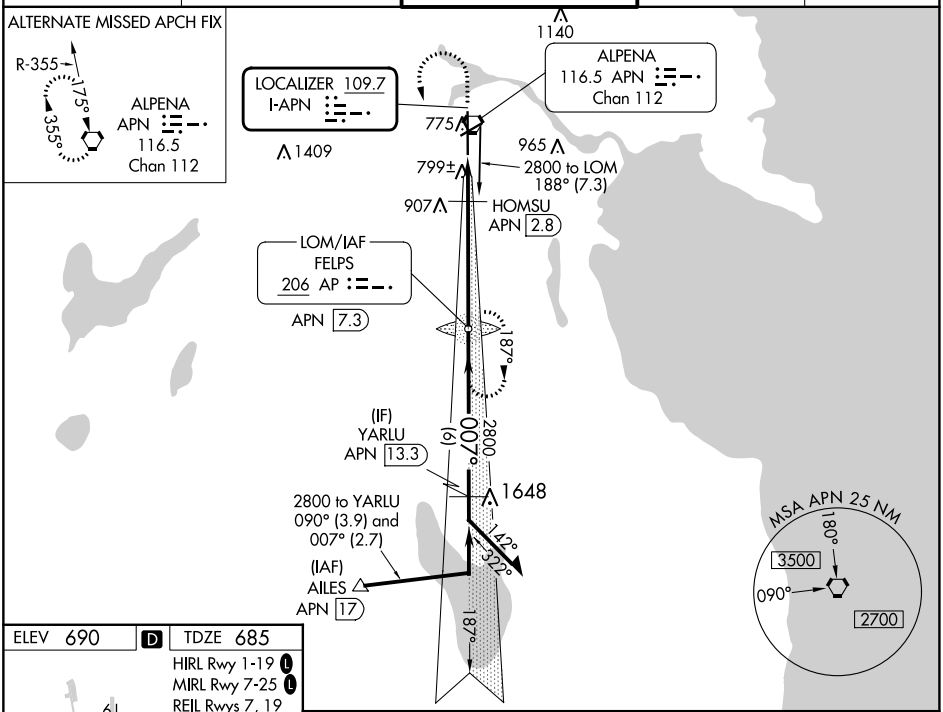

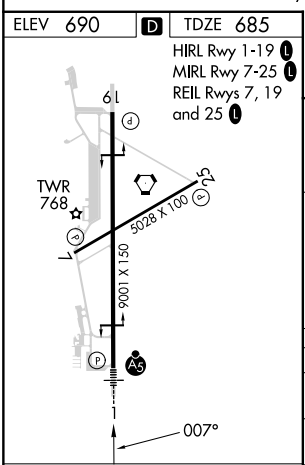

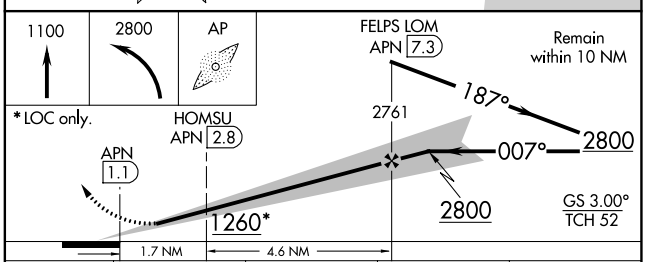

CATEGORY	A	B	C	D
S-ILS 1	885-½ 200 (200-½)			
S-LOC 1	1260-½ 575 (600-½)		1260-1¼ 575 (600-1¼)	
HOMSU FIX MINIMUMS				
S-LOC 1	1140-½ 455 (500-½)			

FAF to MAP 6.3 NM

Knots	60	90	120	150	180
Min:Sec	6:18	4:12	3:09	2:31	2:06

EC-1, 28 NOV 2024 to 26 DEC 2024

EC-1, 28 NOV 2024 to 26 DEC 2024