# ILS or LOC RWY 22

## SHEBOYGAN COUNTY MEML INTL (SBM)

| LOC/DME I-HEV | APP CRS | Rwy ldg | 6800 |
|---|---|---|---|
| 110.7 | 217° | TDZE | 743 |
| Chan 44 | | Apt Elev | 755 |

DME required.

T

NA

MALSR

MISSED APPROACH: Climb to 1400 then climbing right turn to 3000 on heading 338° and OSH VORTAC R-111 to LEWKO INT/OSH 15.1 DME and hold.

| ASOS | MILWAUKEE APP CON | GCO | CLNC DEL | UNICOM |
|---|---|---|---|---|
| 118.425 | 127.375 263.075 | 121.725 | 127.375 | 122.7 (CTAF) L |

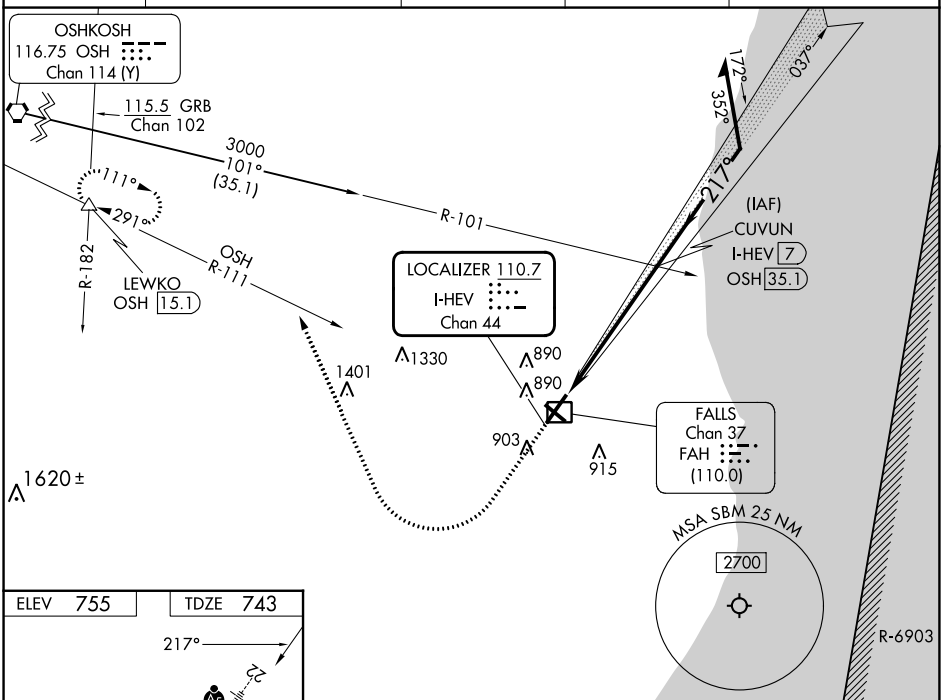


| ELEV 755 | TDZE 743 |
|---|---|

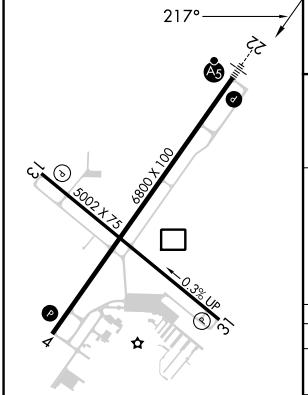


REIL Rwy 4 L
MIRL Rwy 13-31 L
HIRL Rwy 4-22 L

| 1400 | 3000 hdg 338° | OSH R-111 | LEWKO |
|---|---|---|---|

Use I-HEV DME when on the localizer course.

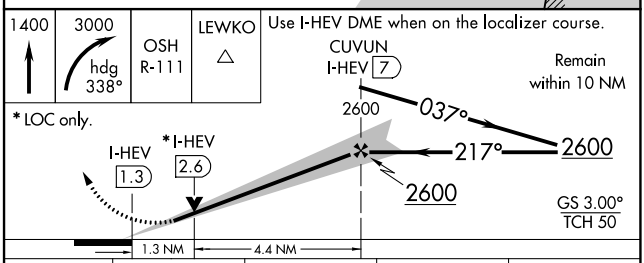


| CATEGORY | A | B | C | D |
|---|---|---|---|---|
| S-ILS 22 | 943-½ 200 (200-½) | | | |
| S-LOC 22 | 1200-½ 457 (500-½) | | 1200-⅞ 457 (500-⅞) | |
| C CIRCLING | 1200-1 445 (500-1) | 1220-1 465 (500-1) | 1240-1½ 485 (500-1½) | 1360-2 605 (700-2) |

EC-3, 28 NOV 2024 to 26 DEC 2024

EC-3, 28 NOV 2024 to 26 DEC 2024