

APP CRS	Rwy Idg	5001
079°	TDZE	350
	Apt Elev	355

RNAV (GPS) RWY 8

J LYNN HELMS SEVIER COUNTY (DEQ)

RNP APCH.

- ▼ If local altimeter setting not received, use Texarkana altimeter setting and increase all MDAs 100 feet.
- ▲ Rwy 8 helicopter visibility reduction below 3/4 SM NA.

MISSED APPROACH: Climbing right turn to 2500 direct ZEBOB and hold.

ASOS
134.075

FORT WORTH CENTER
123.925 269.475

UNICOM
122.8 (CTAF) 0

1620 **▲**

RICH MOUNTAIN
PGO

Procedure NA for arrival at PGO VORTAC on airway radials 155 CW 208.



(IAF)
RAROY



2500 NoPT
149° (5)

(IF/IAF)
ZEBOB



079°
259°
4 NM



2100
079° (6)



2500 NoPT
349° (5)



(IAF)
HEBAB



2100
079°



2500
079°



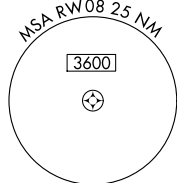
2100
3.05°
TCH 45



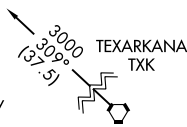
2500
079°



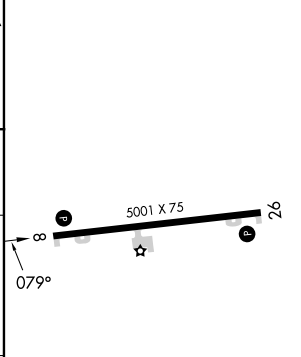
2500
079°



Procedure NA for arrival at TXK VORTAC on airway radials 265 CW 348.



ELEV 355	TDZE 350
----------	----------



CATEGORY	A	B	C	D
LNVA MDA	780-1	430 (500-1)	NA	
CIRCLING	900-1	545 (600-1)	NA	

REIL Rwy 8 and 26 0
MIRL Rwy 8-26 0

SC-1, 28 NOV 2024 to 26 DEC 2024

SC-1, 28 NOV 2024 to 26 DEC 2024