ILS or LOC RWY 16R

DENVER INTL (DEN)

LOC/DME I-DQQ	APP CRS	Rwy ldg 16000
111.9	173°	TDZE 5326
Chan 56		Apt Elev 5434

For inoperative MALSR, increase S-LOC Cat C/D visibility to RVR 4500. Simultaneous approach authorized with Rwy 17L and 17R. DME required.

MALSR

MISSED APPROACH: Climb to 5900 then climbing right turn to 12000 on heading 218° and on FQF VORTAC R-254 to BREWS/FQF 26 DME and hold.

D-ATIS	DENVER APP CON	DENVER TOWER	GND CON	CLNC DEL	CPDLC
125.6 379.9 (ARR) 134.025 (DEP)	119.3 307.3 (N) 120.35 379.3 (S)	135.3 351.95	121.35 379.175 (W) 121.85 377.1 (E)	118.75	

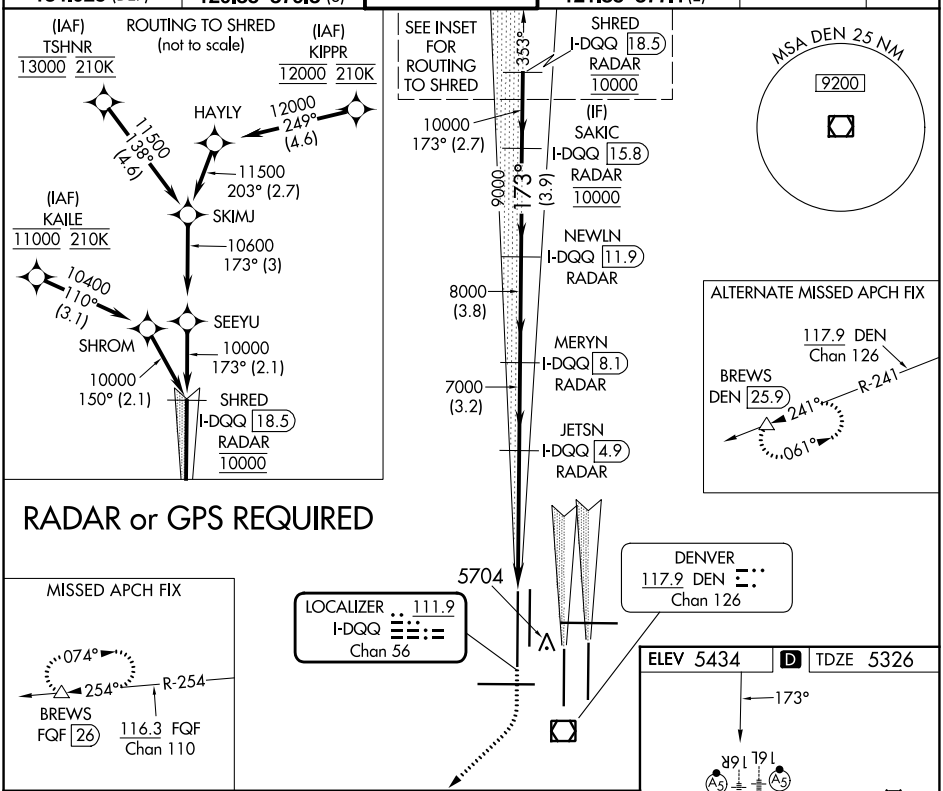

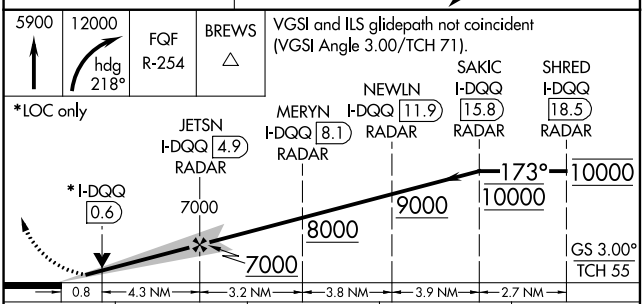

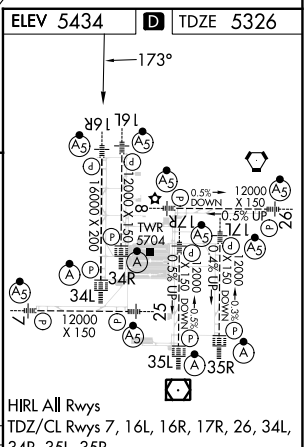

HIRL All Rwys
TDZ/CL Rwys 7, 16L, 16R, 17R, 26, 34L, 34R, 35L, 35R

CATEGORY	A	B	C	D
S-ILS 16R	5526/18 200 (100-½)			
S-LOC 16R	5640/24 314 (300-½)			

FAF to MAP 5.1 NM

Knots	60	90	120	150	180
Min:Sec	5:06	3:24	2:33	2:02	1:42

SW-1, 28 NOV 2024 to 26 DEC 2024
SW-1, 28 NOV 2024 to 26 DEC 2024