

LAWRENCEVILLE-VINCENNES INTL (LWV)(KLWV) 3 NE UTC-6(-5DT) N38°45.86' W87°36.33'

ST LOUIS
H-5E, L-27D
IAP

430 B TPA—See Remarks NOTAM FILE LWV

RWY 18-36: H5199X100 (ASPH) S-75, D-100, 2D-180 MIRL

RWY 18: REIL. PVASI(P SIL)—GA 3.0° TCH 25'.

RWY 36: REIL. PAPI(P4L)—GA 3.0° TCH 41'.

RWY 09-27: H5198X100 (ASPH) S-75, D-100, 2D-180 MIRL

RWY 09: REIL. PVASI(P SIL)—GA 3.0° TCH 26'.

RWY 27: ODALS. REIL. PAPI(P4L)—GA 3.0° TCH 26'.

RWY 04U-22U: 1000X200 (TURF)

RWY 22U: Rgt t/c.

SERVICE: S4 FUEL 100LL, JET A LGT ACTIVATE ODALS Rwy 27; REIL

Rwy 09, 27, 18 and 36; PAPI Rwy 36; MIRL Rwy 09-27—CTAF.

MIRL Rwy 18-36 preset on low instnt to incr instnt—CTAF. BE ALERT:

ODALS for Rwy 27 are in operation simultaneously with REILS on Rwy

18. Rwy 09 and Rwy 18 PVASI unusable byd 8° left of centerline and

byd 6° right of centerline.

AIRPORT REMARKS: Attended Mon-Fri 1300-0000Z†, Sat-Sun

1500-2300Z†. Glider activity SR-SS. Rwy 09-27 and Rwy 18-36

have left hand t/c pattern for glider acft. Traffic pattern indicators on

sod Rwy 04U-22U. TPA—Rwy 09-27 and Rwy 18-36 1330 (900)

powered acft, Rwy 04U-22U 930 (500) max ultralights.

AIRPORT MANAGER: 618-943-5733

WEATHER DATA SOURCES: ASOS 118.0 (618) 943-5252.

COMMUNICATIONS: CTAF/UNICOM 122.8

Ⓡ EVANSVILLE APP/DEP CON 125.6 (1200-0500Z†)

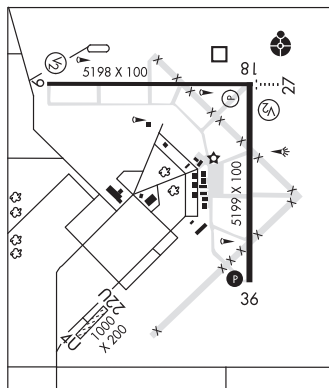
Ⓡ INDIANAPOLIS CENTER APP/DEP CON 128.3 (0500-1200Z†)

CLEARANCE DELIVERY PHONE: For CD when rco 125.6 ots, ctc Evansville Apch at 812-436-4689, when Apch clsd ctd

Indianapolis ARTCC at 317-247-2411.

RADIO AIDS TO NAVIGATION: NOTAM FILE LWV.

(T) DME 108.8 LWV Chan 25 N38°46.19' W87°36.23' at fld. 430.



LEWIS UNIVERSITY (See CHICAGO/ROMEDEVILLE on page 50)

LICOL N39°54.71' W89°36.19' NOTAM FILE STL.

ST. LOUIS

NDB (LOMW) 375 LQ 221° 5.3 NM to Abraham Lincoln Capital. 579/1W.

LINCOLN

LOGAN CO (AAA)(KAAA) 2 NE UTC-6(-5DT) N40°09.52' W89°20.10'

CHICAGO

594 B NOTAM FILE AAA

L-27C

RWY 03-21: H4000X75 (ASPH) S-12.5 MIRL

IAP

RWY 03: REIL. PAPI(P4L)—GA 3.5° TCH 26'.

RWY 21: PAPI(P4L)—GA 3.0° TCH 25'. Tree.

RWY 14-32: 3021X135 (TURF)

RWY 14: Thld dspclcd 307'. Trees.

RWY 32: Road.

SERVICE: S4 FUEL 100LL LGT ACTIVATE REIL Rwy 03, PAPI Rwy 03

and Rwy 21, MIRL Rwy 03-21—CTAF.

AIRPORT REMARKS: Attended Mon-Sat irregularly. For svc call

309-838-5694 or 217-737-3517. Rwy 14-32 PPR to use Dec-Apr,

after rain call 217-732-6400. Rwy 03-21 has 225' stopway

northeast end. Temporary and long-term hngr space avbl daily, weekly,

monthly, yearly.

AIRPORT MANAGER: 217-732-6400

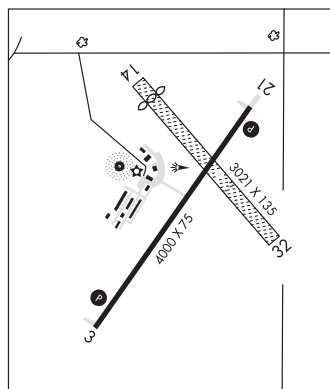
WEATHER DATA SOURCES: AWOS-3 118.775 (217) 732-9605.

COMMUNICATIONS: CTAF/UNICOM 122.8

Ⓡ SAINT LOUIS APP/DEP CON 126.15 (1200-0400Z†)

KANSAS CITY CENTER APP/DEP CON 127.275 (0400-1200Z†)

CLEARANCE DELIVERY PHONE: For CD ctc St Louis Apch 314-890-1017.



CONTINUED ON NEXT PAGE

RADIO AIDS TO NAVIGATION: NOTAM FILE SPI.

SPINNER (VH) (H) VORTACW 112.7 SPI Chan 74 N39°50.38' W89°40.66' 040° 24.8 NM to fld. 586/1W.

TACAN AZIMUTH unusable:

025°-045° byd 15 NM blo 3,000'

190°-244° byd 15 NM blo 4,000'

245°-300° byd 10 NM

VOR unusable:

269°-271° byd 40 NM

328°-331° byd 40 NM

ABRAHAM NDB (MHW) 329 AAA N40°09.61' W89°20.28' at fld. 591/0E. NOTAM FILE AAA.

LITCHFIELD MUNI (3LF) 2 SW UTC-6(-5DT) N39°09.75' W89°40.48'

691 B NOTAM FILE 3LF

RWY 18-36: H4002X75 (ASPH) MIRL

RWY 18: REIL. PAPI(P2L)—GA 3.0° TCH 23'. Rgt tfc.

RWY 36: REIL. PAPI(P2L)—GA 3.0° TCH 25'.

RWY 09-27: H3900X75 (ASPH) MIRL

RWY 09: REIL. PAPI(P2L)—GA 3.0° TCH 25'. Road. Rgt tfc.

RWY 27: REIL. PAPI(P2L)—GA 3.0° TCH 24'.

SERVICE: S4 FUEL 100LL, JET A LGT Actvt REIL Rwy 09, 27, 18 & 36; PAPI Rwy 09, 27, 18 & 36; MIRL Rwy 09-27 & 18-36; Twy lghts—CTAF. MIRL Rwy 18-36 & Twy C preset on low intst, to incr intst & actvt—CTAF.

AIRPORT REMARKS: Attended 1400-2300Z±. Self svc 100LL fuel avbl 24 hrs. Aerobatic area 1700'-4200' MSL above arpt. NOTE: See Special Notices—Aerobatic Practice Area in Illinois.

AIRPORT MANAGER: 217-556-4299

WEATHER DATA SOURCES: AWOS-3PT 118.175 (217) 324-4735.

COMMUNICATIONS: CTAF/UNICOM 122.8

® SAINT LOUIS APP/DEP CON 124.2

CLEARANCE DELIVERY PHONE: For CD ctc St Louis Apch at 314-890-1017.

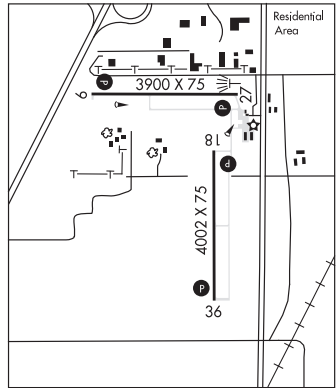
RADIO AIDS TO NAVIGATION: NOTAM FILE STL.

VANDALIA (L) DME 116.95 VLA Chan 116(Y) N39°05.63' W89°09.74' 280° 24.3 NM to fld. 607.

ST LOUIS

L-27C

IAP



LOGAN CO (See LINCOLN on page 67)

LUKOW N41°01.07' W87°54.23' NOTAM FILE IKK.

CHICAGO

NDB (LOMW) 272 IK 039° 4.1 NM to Greater Kankakee. 669/0E.