

**LANDER**

**HUNT FLD** (LND)(KLNLD) 1 S UTC-7(-6DT) N42°48.92' W108°43.71'

**CHEYENNE**  
H-3E, L-11E  
IAP

5589 B NOTAM FILE LND

**RWY 04-22:** H5000X75 (ASPH) S-30 PCN 37 F/D/X/T MIRL  
0.6% up SW

**RWY 04:** REIL. PAPI(P2L)—GA 3.0° TCH 41'. Tree.

**RWY 22:** REIL. PAPI(P2L)—GA 3.0° TCH 41'.

**SERVICE:** S4 FUEL 100LL, JET A LGT Actvt REIL Rwy 04 and 22;  
MIRL Rwy 04-22—CTAF. PAPI Rwy 04 and 22 opr constly. Rwy 04  
PAPI unusbl byd 2 NM.

**AIRPORT REMARKS:** Attended 1300-2300Z. Birds invof arpt. For svc aft  
hrs call 307-330-3408. Fuel avbl H24 via credit card. Rgt tfc  
permissible on Rwy 22 departure during heavy winds to avoid the  
mountains due to severe downdrafts. Rwy 22 twr 305' abv apch end  
14,728' from rwy end 90' rgt of cntrl.

**AIRPORT MANAGER:** 307-330-3408

**WEATHER DATA SOURCES:** ASOS 118.15 (307) 332-2633.

**COMMUNICATIONS:** CTAF/UNICOM 122.8

Ⓡ SALT LAKE CENTER APP/DEP CON 133.25

**CLEARANCE DELIVERY PHONE:** For CD ctc Salt Lake ARTCC at  
801-320-2568.

**RADIO AIDS TO NAVIGATION:** NOTAM FILE CPR.

**BOYSEN RESERVOIR (VH) (DH) VORW/DME** 117.8 BOY Chan 125

N43°27.79' W108°17.98' 190° 43.2 NM to fld. 7550/16E.

VOR unusable:

014°-035° byd 40 NM

073°-076° byd 40 NM

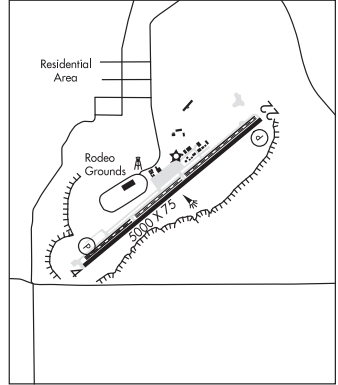
115°-120° byd 40 NM

264°-274° byd 40 NM blo 14,000'

264°-274° byd 81 NM

275°-285° byd 40 NM

357°-005° byd 40 NM



**LARAMIE RGNL** (LAR)(KLAR) 3 W UTC-7(-6DT) N41°18.72' W105°40.50'

**CHEYENNE**  
H-3F, 5A, L-12F  
IAP, AD

7284 B ARFF Index—See Remarks NOTAM FILE LAR

**RWY 03-21:** H8503X150 (ASPH-GRVD) S-86, D-105, 2S-133,  
2D-160 PCN 50 F/B/X/T MIRL

**RWY 03:** REIL. PAPI(P4L)—GA 3.0° TCH 32'.

**RWY 21:** REIL. PAPI(P4L)—GA 3.0° TCH 53'.

**RWY 12-30:** H6301X100 (ASPH-GRVD) S-86, D-105, 2S-133,  
2D-160 MIRL

**RWY 12:** REIL. PAPI(P4L)—GA 3.0° TCH 44'.

**RWY 30:** ODALS. PAPI(P4L)—GA 3.0° TCH 41'.

**RUNWAY DECLARED DISTANCE INFORMATION**

**RWY 03:** TORA-8503 TODA-8503 ASDA-8503 LDA-8503

**RWY 12:** TORA-6301 TODA-6301 ASDA-6301 LDA-6301

**RWY 21:** TORA-8503 TODA-8503 ASDA-8503 LDA-8503

**RWY 30:** TORA-6301 TODA-6301 ASDA-6301 LDA-6301

**SERVICE:** FUEL 100LL, JET A LGT ACTVT ODALS Rwy 30; REIL Rwy  
03, 12 and 21; PAPI Rwy 03, 12, 21, and 30; MIRL Rws 03-21  
and 12-30—CTAF.

**AIRPORT REMARKS:** Attended 1200-0400Z. Afld sfc cond unmonitored  
0500-1200Z. Class I, ARFF Index A. Index B avbl upon req. Ldg fee.

**AIRPORT MANAGER:** 307-742-4164

**WEATHER DATA SOURCES:** ASOS 135.475 (307) 742-6398.

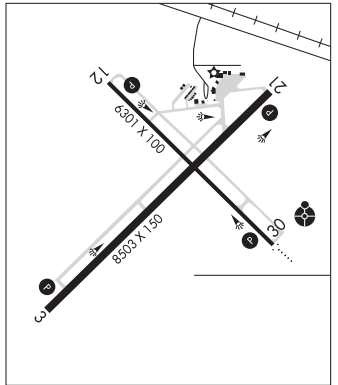
**COMMUNICATIONS:** CTAF/UNICOM 123.05

RCO 122.6 (CASPER RADIO)

SHERMAN HILL RCO 122.2 (CASPER RADIO)

Ⓡ DENVER CENTER APP/DEP CON 125.9

**CLEARANCE DELIVERY PHONE:** For CD ctc Denver ARTCC on freq. If una, ctc FSS on freq via rco. If una, ctc Denver ARTCC at  
303-651-4257.



CONTINUED ON NEXT PAGE

## CONTINUED FROM PRECEDING PAGE

## AIRSPACE: CLASS E.

## RADIO AIDS TO NAVIGATION: NOTAM FILE LAR.

(VL) (L) VOR/DME 117.6 LAR Chan 123 N41°20.27' W105°43.26' 113° 2.6 NM to fld. 7299/14E.

## VOR unusable:

015°-049° byd 40 NM  
 050°-062° byd 40 NM blo 12,000'  
 050°-062° byd 53 NM blo 18,000'  
 063°-080° byd 40 NM  
 081°-091° byd 22 NM blo 18,000'  
 092°-119° byd 40 NM  
 120°-130° byd 40 NM blo 11,000'  
 120°-130° byd 51 NM  
 170°-180° byd 40 NM blo 15,600'  
 170°-180° byd 55 NM  
 181°-216° byd 40 NM  
 217°-227° byd 40 NM blo 13,300'  
 217°-227° byd 49 NM  
 228°-232° byd 40 NM  
 233°-243° byd 40 NM blo 23,000'  
 244°-267° byd 40 NM  
 268°-278° byd 40 NM blo 12,200'  
 268°-278° byd 49 NM  
 279°-285° byd 40 NM

**LUSK MUNI** (LSK)(KLSK) 3 E UTC-7(-6DT) N42°45.23' W104°24.27'  
 4967 B NOTAM FILE CPR

CHEYENNE  
 H-5A, L-12F

RWY 10-28: H5058X75 (ASPH) S-12.5 MIRL

RWY 10: PAPI(P2L)—GA 3.0° TCH 40'. Pole.

RWY 28: REIL. PAPI(P2L)—GA 3.0° TCH 40'.

**SERVICE:** FUEL 100LL LGT ACTVT REIL Rwy 28; PAPI Rwy 10 and  
 Rwy 28; MIRL Rwy 10-28—122.8.

**AIRPORT REMARKS:** Unattended. Fuel avbl via credit card reader.**AIRPORT MANAGER:** 307-334-3622**WEATHER DATA SOURCES:** AWOS-3PT 118.350 (307) 334-4028.**COMMUNICATIONS:** CTAF/UNICOM 122.8

RCO 122.3 (CASPER RADIO)

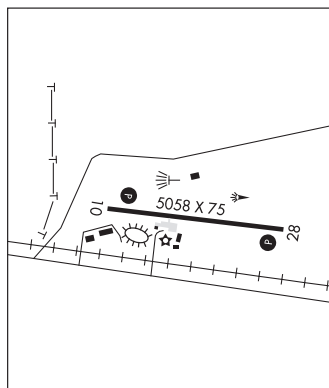
**CLEARANCE DELIVERY PHONE:** For CD if una to ctc on FSS freq, ctc Denver  
 ARTCC at 303-651-4257.

RADIO AIDS TO NAVIGATION: NOTAM FILE DGW.

**HIPSHER (VL) (DH) VOR/DME** 115.75 IIP Chan 104(Y)  
 N42°40.57' W105°13.57' 070° 36.6 NM to fld.  
 4906/12E.

## VOR unusable:

165°-309° byd 40 NM  
 310°-320° byd 40 NM blo 8,300'  
 310°-320° byd 53 NM  
 321°-334° byd 40 NM  
 335°-345° byd 40 NM blo 7,500'  
 335°-345° byd 56 NM  
 346°-040° byd 40 NM



**MEDICINE BOW** (8ØV) 2 SE UTC-7(-6DT) N41°53.04' W106°10.97'

CHEYENNE

6658 NOTAM FILE CPR

RWY 10-28: 3170X80 (TURF-DIRT)

RWY 06-24: 2680X50 (TURF-DIRT)

**AIRPORT REMARKS:** Unattended. Wildlife invof all rwys. Rwy 06-24 is no longer maintained. Rwy 06-24, 9 to 12 inch berms  
 both sides of rwy. Rwy 10-28 graded. Gopher holes on rwy sfcs, rwys very soft when wet. Rwy 10-28 1' ditch south of  
 rwy. Rwy 06-24 rough and uneven full length, numerous gopher and badger holes. Rwy 10-28 marked with yellow 3' x  
 2' cones. Thld markings skewed at angle to Rwy 06-24.

**AIRPORT MANAGER:** 307-703-0418**COMMUNICATIONS:** CTAF 122.9**CLEARANCE DELIVERY PHONE:** For CD ctc Denver ARTCC at 303-651-4257.