

NORTHEAST WYOMING RGNL (See GILLETTE on page 305)**PHIFER AIRFIELD** (See WHEATLAND on page 323)**PINE BLUFFS MUNI** (82V) 3 SW UTC-7(-6DT) N41°09.15' W104°08.09'

5152 B NOTAM FILE CPR

RWY 08-26: H5330X75 (ASPH) S-12.5 PCN 20 F/A/X/U MIRL

0.4% up W

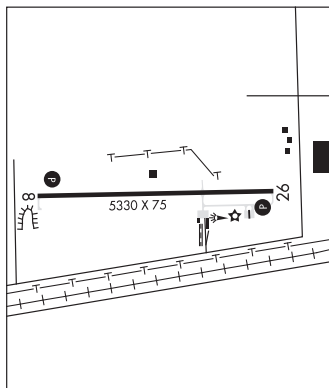
RWY 08: REIL. PAPI(P2L)—GA 3.0° TCH 25'.**RWY 26:** REIL. PAPI(P2L)—GA 3.0° TCH 25'.**SERVICE:** S4 **FUEL** 100LL **LGT** ACTIVATE MIRL Rwy 08-26, PAPI Rwys 08 and 26, REIL Rwys 08 and 26 and wind tee—122.8.**AIRPORT REMARKS:** Attended Mon-Fri 1400-2300Z†. For svc aft hrs phone 307-274-6954. Fuel avbl 24 hrs a day with credit card self serve.**AIRPORT MANAGER:** 307-338-5118**WEATHER DATA SOURCES:** AWOS-3PT 132.425 (307) 245-3613.**COMMUNICATIONS:** CTAF/UNICOM 122.8**CLEARANCE DELIVERY PHONE:** For CD ctc Denver ARTCC at 303-651-4257.**RADIO AIDS TO NAVIGATION:** NOTAM FILE CYS.**CHEYENNE (VH) (H) VORTACW** 113.1 CYS Chan 78 N41°12.66'

W104°46.37' 084° 29.1 NM to fld. 6211/13E.

VOR unusable:

234°-270° byd 40 NM

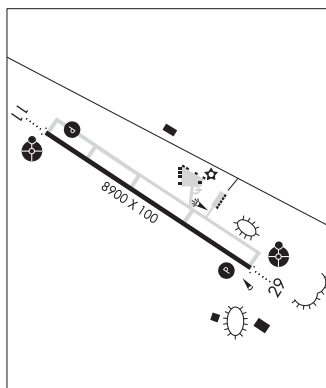
273°-307° byd 40 NM

CHEYENNE
H-5A, L-12F**PINEDALE****RALPH WENZ FLD** (PNA)(KPNA) 5 SE UTC-7(-6DT) N42°47.84' W109°48.66'

7096 B NOTAM FILE PNA

RWY 11-29: H8900X100 (ASPH) S-45 MIRL 0.3% up W**RWY 11:** ODALS. REIL. PAPI(P4L)—GA 2.83° TCH 40'.**RWY 29:** ODALS. REIL. PAPI(P4L)—GA 2.83° TCH 40'.**SERVICE:** S4 **FUEL** 100LL, JET A **OX 1** **LGT** ACTVT ODALS Rwy 11-29, REILs Rwy 11 and 29, PAPI Rwy 11 and 29 and MIRL Rwy 11-29—CTAF.**AIRPORT REMARKS:** Attended May-Sep 1500-0100Z†. Attended Oct-Apr, Mon-Fri 1600-0100Z†. Svc aft hrs call 307-413-7888 or 307-367-2290. 100LL avbl 24 hrs by credit card. Jet A avbl via full svc only. All helicopter tfc to come and go via the twy. Flying over bldgs adjacent to ramp prohibited. All twys 50 ft wide. Ldg fee.**AIRPORT MANAGER:** 307-360-9025**WEATHER DATA SOURCES:** AWOS-3 118.325 (307) 367-6425.**COMMUNICATIONS:** CTAF/UNICOM 122.8

® SALT LAKE CENTER APP/DEP CON 128.35

CLEARANCE DELIVERY PHONE: For CD ctc Salt Lake ARTCC at 801-320-2568.**SALT LAKE CITY**
H-3E, L-11D
IAP

CONTINUED ON NEXT PAGE

CONTINUED FROM PRECEDING PAGE

RADIO AIDS TO NAVIGATION: NOTAM FILE BPI.

BIG PINEY (VH) (DH) VOR/DME 116.5 BPI Chan 112 N42°34.77' W110°06.55' 035° 18.6 NM to fld.
6952/10E.

VOR unusable:

- 035°-045° byd 40 NM blo 18,000'
- 041°-051° byd 40 NM blo 18,000'
- 052°-064° byd 40 NM
- 191°-198° byd 40 NM
- 197°-204° byd 40 NM
- 205°-215° byd 40 NM blo 26,000'
- 216°-226° byd 40 NM
- 227°-237° byd 40 NM blo 16,000'
- 227°-237° byd 62 NM
- 232°-247° byd 40 NM blo 18,000'
- 238°-253° byd 40 NM blo 18,000'
- 254°-299° byd 40 NM
- 300°-310° byd 40 NM blo 15,000'
- 300°-310° byd 60 NM
- 311°-321° byd 40 NM
- 322°-332° byd 40 NM blo 13,500'
- 322°-332° byd 53 NM
- 333°-350° byd 40 NM
- 352°-034° byd 40 NM
- 358°-040° byd 40 NM

POWELL MUNI (POY)(KPOY) 7 N UTC-7(-6DT) N44°52.03' W108°47.61'

5096 B NOTAM FILE CPR

RWY 13-31: H6200X100 (ASP) S-15 MIRL 1.6% up SE

RWY 13: PAPI(P2L)—GA 3.0° TCH 38'.

RWY 31: REIL. PAPI(P2L)—GA 3.0° TCH 36'. Fence.

RWY 17-35: 2709X100 (TURF-DIRT) 0.7% up S

RWY 35: Fence.

RWY 03-21: 2623X100 (TURF-DIRT) 0.7% up NE

RWY 03: Fence.

SERVICE: FUEL 100LL, JET A LGT ACTIVATE MIRL Rwy 13-31, REIL Rwy 31 and PAPI Rwy 13 and Rwy 31—122.7.

AIRPORT REMARKS: Attended Mon-Fri 1400-2330Z. Fuel H24 via credit card. After hrs emerg ctc police dispatch 307-754-2212 or sheriffs ofc 307-754-8700.

AIRPORT MANAGER: 307-754-5234

WEATHER DATA SOURCES: AWOS-3 119.275 (307) 754-7093.

COMMUNICATIONS: CTAF/UNICOM 122.7

CODY RCO 122.3 (CASPER RADIO)

Ⓡ **SALT LAKE CENTER APP/DEP CON** 127.75

RADIO AIDS TO NAVIGATION: NOTAM FILE COD.

CODY (VL) (DH) VOR/DME 111.8 COD Chan 55 N44°37.23' W108°57.90' 012° 16.5 NM to fld. 4800/14E.

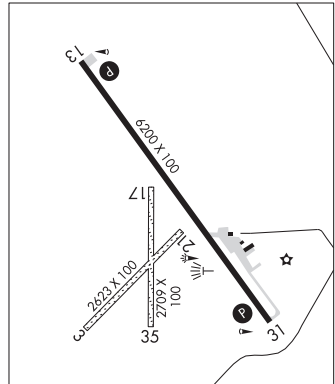
VOR unusable:

- 014°-024° byd 40 NM
- 040°-112° byd 40 NM
- 043°-113° byd 10 NM blo 9,500'
- 113°-123° byd 40 NM blo 16,000'
- 113°-123° byd 64 NM
- 124°-178° byd 40 NM
- 181°-249° byd 40 NM
- 250°-260° byd 40 NM blo 24,000'
- 261°-332° byd 40 NM
- 336°-341° byd 40 NM

DME unusable:

- 043°-113° byd 10 NM blo 9,500'
- 080°-155° byd 90 NM
- 113°-138° byd 22 NM blo 10,000'
- 138°-183° byd 32 NM blo 11,000'
- 183°-343° byd 30 NM blo 17,000'

BILLINGS
H-1E, L-13D
IAP



RALPH WENZ FLD (See PINEDALE on page 316)