

ANDREWS

WESTERN CAROLINA RGNL (RHP)(KRHP) 2 W UTC-5(-4DT) N35°11.71' W83°51.78'

1699 B NOTAM FILE RHP

RWY 08-26: H5500X100 (ASPH) S-25, D-45 MIRL 0.3% up NE

RWY 08: REIL. PAPI(P2L)—GA 3.5° TCH 24'. Thld dspclcd 215'.

Railroad. Rgt tfc.

RWY 26: PAPI(P2L)—GA 4.0° TCH 44'. Trees.

SERVICE: S4 FUEL 100LL, JET A, A1+ LGT ACTIVATE REIL Rwy 08—CTAF. PAPI Rwy 08 and Rwy 26 oper cont. MIRL Rwy 08-26 on dusk-dawn; to incr intst—CTAF. Bcn lctd 0.5 mi north of west end of Rwy 08-26. Rwy 26 PAPI unusbl byd 2° right of cntrln. Rwy 08 PAPI unusbl byd 2° left and 8° right of cntrln (due to trm). Twy unlgtd.

AIRPORT REMARKS: Attended Mon-Sat 1400-2200Z†, Sun 1700-2200Z†.

Unattended Thanksgiving, Christmas and New Year's Day. Livestock pastured invof arpt. Low flying mil jet acct overfly arpt. 100LL avbl 24 hr with credit card. Arpt smndd by high trm. Rwy 08, 8' drop-off, 108' from thld both sides in rwy safety area. 4'-5' ditch 75' from rwy cntrln on both sides. Rwy 08 RR 390' right of cntrln on both sides.

Cold temperature airport. Altitude correction required at or below -4C.

AIRPORT MANAGER: 828-321-5114

WEATHER DATA SOURCES: AWOS-3P 119.675 (828) 321-1049.

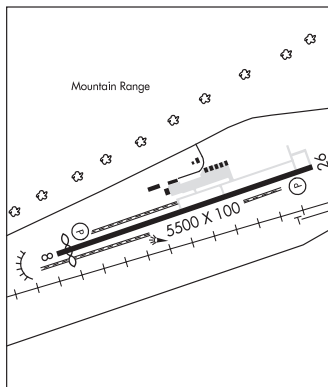
COMMUNICATIONS: CTAF/UNICOM 122.8

Ⓡ ATLANTA CENTER APP/DEP CON 134.8

CLEARANCE DELIVERY PHONE: For CD ctc Atlanta ARTCC at 770-210-7692.

RADIO AIDS TO NAVIGATION: NOTAM FILE MCN.

HARRIS (L) TACAN Chan 35 HRS (109.8) N34°56.58' W83°54.94' 010° 15.3 NM to fld. 3658/0E.



ATLANTA
H-9B, 12G, L-25B
IAP

ANSON CO/JEFF CLOUD FLD (See WADESBORO on page 354)

ASHE CO (See JEFFERSON on page 317)

ASHEBORO RGNL (HBI)(KHBI) 6 SW UTC-5(-4DT) N35°39.27' W79°53.68'

671 B NOTAM FILE HBI

RWY 03-21: H5501X100 (ASPH) S-30, D-60 MIRL

RWY 03: REIL. PAPI(P2L)—GA 3.5° TCH 48'. Trees.

RWY 21: REIL. PAPI(P2L)—GA 3.0° TCH 40'. Trees.

SERVICE: S4 FUEL 100LL, JET A1+ LGT Dusk-0400Z†. Actvt REIL Rwy 03 and 21; PAPI Rwy 03 and 21; and after 0400Z†, MIRL Rwy 03-21—CTAF.

AIRPORT REMARKS: Attended Oct-May 1300Z†-dusk, Jun-Sep

1300Z†-0100Z†. 100LL and Jet A 24 hr self svc avbl with credit card.

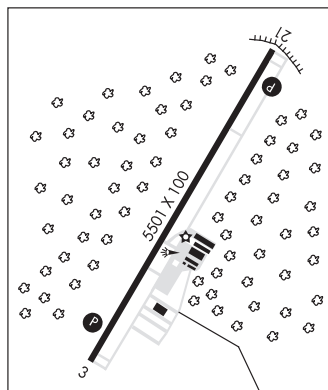
Rwy 03 has 40' dropoff 400' fm thr, 0B. Terrain rising south of the arpt.

AIRPORT MANAGER: 336-625-6120

WEATHER DATA SOURCES: AWOS-3 119.275 (336) 626-7933.

COMMUNICATIONS: CTAF/UNICOM 122.8

Ⓡ GREENSBORO APP/DEP CON 126.6



CHARLOTTE
H-9B, 12H, L-25E, 36F
IAP

CONTINUED ON NEXT PAGE

CONTINUED FROM PRECEDING PAGE

CLEARANCE DELIVERY PHONE: For CD ctc Greensboro Apch at 743-222-6129.

RADIO AIDS TO NAVIGATION: NOTAM FILE GSO.

GREENSBORO (VH) (H) VORTAC 116.2 GSO Chan 109 N36°02.74' W79°58.58' 173° 23.8 NM to fld. 908/3W.

TACAN AZIMUTH unusable:

255°-290° byd 10 NM blo 6,000'

VOR unusable:

- 010°-015° byd 40 NM
- 072°-076° byd 40 NM
- 083°-093° byd 40 NM blo 6,000'
- 083°-093° byd 93 NM
- 107°-111° byd 40 NM
- 118°-156° byd 40 NM
- 157°-167° byd 40 NM blo 3,600'
- 157°-167° byd 48 NM
- 168°-180° byd 40 NM
- 196°-199° byd 40 NM
- 240°-250° byd 40 NM
- 260°-276° byd 40 NM
- 277°-288° byd 40 NM blo 3,500'
- 277°-288° byd 47 NM blo 6,000'
- 277°-288° byd 56 NM
- 289°-302° byd 40 NM blo 5,000'
- 289°-302° byd 55 NM
- 303°-317° byd 40 NM blo 5,200'
- 303°-317° byd 55 NM
- 318°-354° byd 40 NM

ASHEVILLE RGNL (AVL)(KAVL) 9 S UTC-5(-4DT) N35°26.17' W82°32.52'

2164 B Class I, ARFF Index B NOTAM FILE AVL

RWY 17-35: H8002X150 (ASP-H-GRVD) S-120, D-219, 2D-404, 2D/2D2-837 PCN 54 F/B/X/U HIRL CL

RWY 17: MALSR. PAPI(P4R)—GA 3.0° TCH 55'. RVR-TR 0.4% down S.

RWY 35: MALSR. TDZL. PAPI(P4L)—GA 3.0° TCH 56'. RVR-TR Rgt tfc. 0.8% up N.

RUNWAY DECLARED DISTANCE INFORMATION

RWY 17: TORA-8002 TODA-8002 ASDA-8002 LDA-8002

RWY 35: TORA-8002 TODA-8002 ASDA-8002 LDA-8002

SERVICE: S2 FUEL 100LL, JET A OX3 LGT When twr clsd, actvt MALSR Rwy 17 & 35; PAPI Rwy 17 & 35; HIRLs Rwy 17-35—CTAF.

AIRPORT REMARKS: Attended continuously. Flocks of migratory birds on and in/ovf arpt. PPR for unscheduled acr opns with more than 30 pax seats 0400-1200Z†, call arpt comm 828-684-4577. For the Asheville Rgnl Arpt actd diversions emerg contingency plan and fac constraints ctc arpt admin at 828-684-2226. Rwy 35 right tfc when ATCT clsd.

AIRPORT MANAGER: 828-684-4577

WEATHER DATA SOURCES: ASOS (828) 681-0131 ASOS wind unreliable when ATCT clsd. LLWAS.

COMMUNICATIONS: CTAF 121.1 ATIS 120.2 UNICOM 122.95

Ⓡ APP/DEP CON 124.65 (80°-299°) 125.8 (300°-79°) (1130-0400Z†)

ATLANTA CENTER APP/DEP CON 132.625 (0400-1130Z†)

TOWER 121.1 (1130-0400Z†) GND CON 121.9

CLEARANCE DELIVERY PHONE: When ATCT clsd, for CD ctc Atlanta ARTCC at 770-210-7692.

AIRSPACE: CLASS C svc ctc APP CON svc 1130-0400Z† other times CLASS G.

RADIO AIDS TO NAVIGATION: NOTAM FILE RDU.

SUGARLOAF MOUNTAIN (L) (L) VORTACW 112.2 SUG Chan 59 N35°24.39' W82°16.12' 280° 13.5 NM to fld. 3970/2W.

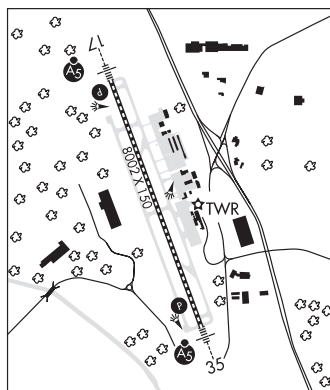
BROAD RIVER NDB (HW) 379 BRA N35°16.37' W82°28.26' 347° 10.4 NM to fld. 2149/7W. NOTAM FILE AVL. NDB unmonitored when asheville ATCT closed.

KEANS NDB (LOWW) 357 IM N35°31.97' W82°35.25' 166° 6.2 NM to fld. 2125/7W. NOTAM FILE AVL.

ILS/DME 110.9 I-IMO Chan 46 Rwy 17. Class IE. LOM KEANS NDB. LOC unmonitored when ATCT clsd. LOC unusable byd 25° right and left of course, rpdly rsg trm. DME unusable byd 25° right and left of course, rpdly rsg trm.

ILS/DME 110.5 I-AVL Chan 42 Rwy 35. Class IB. Unmonitored when ATCT closed.

COMM/NAV/WEATHER REMARKS: Comm unavbl blo 6,000 ft excp by RDU Radio on 122.3 (SUGARLOAF MOUNTAIN RCO) when AVL Apch Ctl clsd. Right traffic when twr clsd.



ATLANTA
H-9B, 12G, L-25C
IAP, AD

EVERY CO/MORRISON FLD (See SPRUCE PINE on page 350)