

(ALB7.ALB) 23334

# ALBANY SEVEN DEPARTURE

AL-10 (FAA)


ALBANY INTL (ALB)  
ALBANY, NEW YORK


D-ATIS 120.45  
CLNC DEL  
127.5  
GND CON  
121.7 348.6  
ALBANY TOWER  
119.5 257.8

**TOP ALTITUDE:  
4000**


### TAKEOFF MINIMUMS:


- Rwy 1: Standard.
- Rwy 10: Standard with minimum climb of 365' per NM to 1300.
- Rwy 19: Standard with minimum climb of 400' per NM to 1100.
- Rwy 28: Standard with minimum climb of 471' per NM to 900.


SYRACUSE  
117.0 SYR   
Chan 117

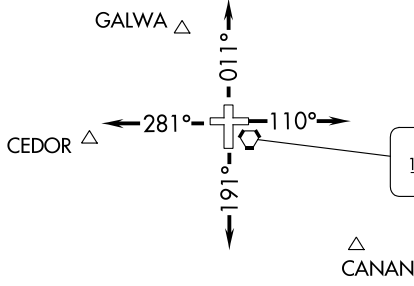
BURLINGTON  
117.5 BTV   
Chan 122

GARDNER  
116.95 GDM   
Chan 116 (Y)

ALBANY  
115.3 ALB   
Chan 100

DELANCEY  
112.1 DNY   
Chan 58

PAWLING  
114.3 PWL   
Chan 90



AGNEZ  $\Delta$     ACOVE  $\Delta$     ATHOS  $\Delta$

NELIE  $\Delta$

DBABE 

NE-2, 26 DEC 2024 to 23 JAN 2025

NE-2, 26 DEC 2024 to 23 JAN 2025

NOTE: RADAR required.  
NOTE: Chart not to scale.

(NARRATIVE ON FOLLOWING PAGE)