

23166

# AIRPORT DIAGRAM

AL-189 (FAA)

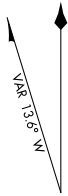
HARTFORD-BRAINARD (HFD)  
HARTFORD, CONNECTICUT

ATIS  
126.45  
BRAINARD TOWER\*  
119.6 248.2  
GND CON  
121.6  
CLNC DEL  
121.6

72°39.0'W

72°39.5'W

41°44.5'N



JANUARY 2020  
ANNUAL RATE OF CHANGE  
0.1° E

RWY 02-20  
S-30, D-43, 2D-70  
RWY 11-29  
S-10

TWR  
75 ☆

ELEV  
14

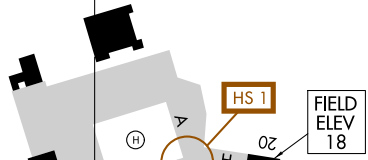
112.5°  
2314 X 71

ELEV  
12

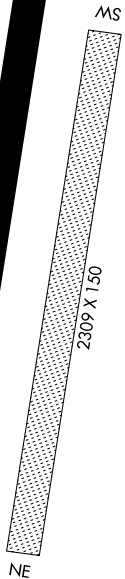
41°44.0'N

△ 118

CAUTION: BE ALERT TO RUNWAY CROSSING CLEARANCES.  
READBACK OF ALL RUNWAY HOLDING INSTRUCTIONS IS REQUIRED.



4417 X 150



ELEV  
11

ELEV  
11

NE-1, 26 DEC 2024 to 23 JAN 2025

NE-1, 26 DEC 2024 to 23 JAN 2025

# AIRPORT DIAGRAM

23166

HARTFORD, CONNECTICUT  
HARTFORD-BRAINARD (HFD)