

VRGAS FOUR DEPARTURE (OBSTACLE) (VRGAS4.VRGAS)

KEY WEST NAS (BOCA CHICA FLD) (KNQX)

KEY WEST, FLORIDA

TACAN required

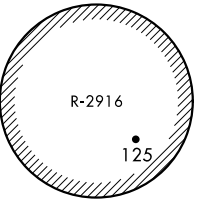
ATIS ★ 307.025
 CLNC DEL
 121.2 357.4
 GND CON
 121.7 336.45
 NAVY KEY WEST TOWER ★
 118.575 340.25
 NAVY KEY WEST DEP CON
 124.025 313.7

AL-214 [USN]

MARATHON
 260 MTH

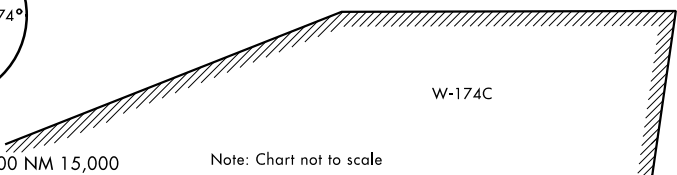
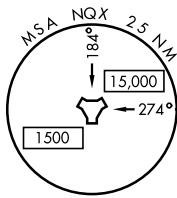
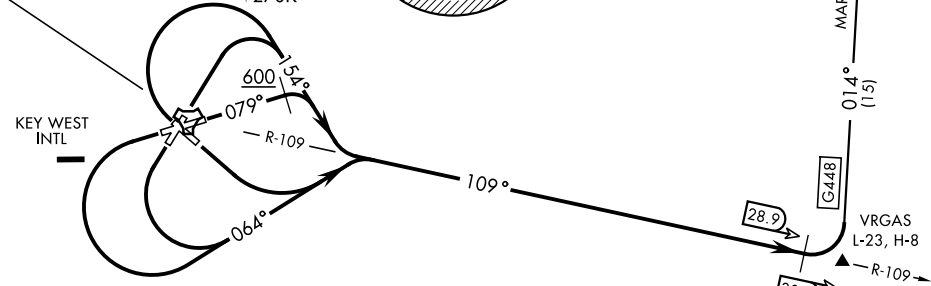
CAUTION:
 Balloon with strobe light on
 unmarked cable to 14,000 in R-2916.

† Rwy 32: Do not
 exceed 270 KIAS
 until past R-2916



KEY WEST
 Chan 78 NQX

†270K



EMERG SAFE ALT 100 NM 15,000

Note: Chart not to scale

DEPARTURE ROUTE DESCRIPTION

TAKEOFF RWY 4, 32: Climbing right turn to heading 154°, thence...

TAKEOFF RWY 14, 22, 26: Climbing left turn to heading 064°, thence...

TAKEOFF RWY 8: Climbing on heading 079° to 600, then climbing right turn heading 154°, thence...

...intercept NQX R-109 to VRGAS, then via assigned transition or route.

MARATHON TRANSITION (VRGAS3.MTH): Via heading 014° on G448 to MTH NDB.

SE-3, 26 DEC 2024 to 23 JAN 2025

SE-3, 26 DEC 2024 to 23 JAN 2025

VRGAS FOUR DEPARTURE (OBSTACLE) (VRGAS4.VRGAS)

KEY WEST, FLORIDA