

(SNS3.SNS) 23334


SALINAS THREE DEPARTURE

AL-363 (FAA)

SALINAS MUNI (SNS)
SALINAS, CALIFORNIA


NORCAL DEP CON
133.0 251.15


**TOP ALTITUDE:
6000**


WOODSIDE
113.9 OSI 
Chan 86




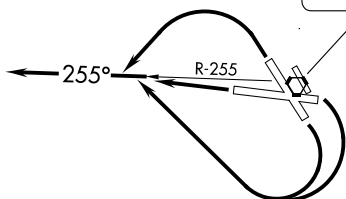
SAN JOSE
114.1 SJC 
Chan 88

SALINAS
117.3 SNS 
Chan 120

PANOCHÉ
112.6 PXN 
Chan 73

AVENAL
117.1 AVE 
Chan 118

FILLMORE
112.5 FIM 
Chan 72



△ SARDO

TAKEOFF MINIMUMS

Rwys 8, 13, 26, 31: Standard.

NOTE: Rwys 8, 13: Do not exceed 210K until established on SNS R-255.

NOTE: RADAR required.

NOTE: Chart not to scale.

DEPARTURE ROUTE DESCRIPTION

TAKEOFF RUNWAYS 8, 13: Climbing right turn to 6000 to intercept SNS R-255 thence

TAKEOFF RUNWAY 26: Climb to 6000 to intercept SNS R-255 thence

TAKEOFF RUNWAY 31: Climbing left turn to 6000 to intercept SNS R-255 thence

. . . . Expect RADAR vectors to assigned route. Expect clearance to filed altitude/flight level within five (5) minutes after departure.

SALINAS THREE DEPARTURE

(SNS3.SNS) 19MAY22

SALINAS, CALIFORNIA
SALINAS MUNI (SNS)

SW-2, 26 DEC 2024 to 23 JAN 2025

SW-2, 26 DEC 2024 to 23 JAN 2025