

24305

# AIRPORT DIAGRAM

AL-998 (FAA)

CECIL (VQQ)  
JACKSONVILLE, FLORIDA

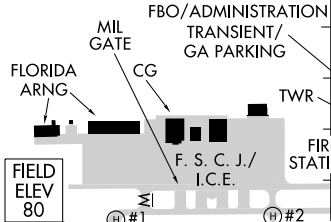
ATIS  
 125.275  
 CECIL TOWER ★  
 126.1 235.625  
 GND CON  
 121.625 226.675  
 CLNC DEL  
 123.975 254.25

CAUTION: BE ALERT TO RUNWAY CROSSING CLEARANCES.  
 READBACK OF ALL RUNWAY HOLDING INSTRUCTIONS IS REQUIRED.

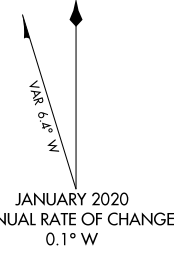

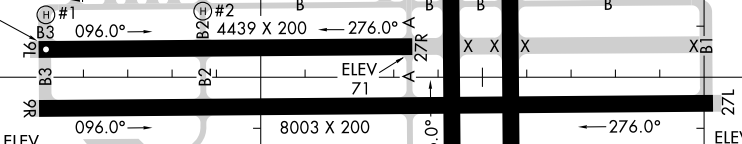
30°14'N

RWY 09L-27R  
 PCN 27 R/B/X/T  
 RWY 09R-27L  
 PCN 21 F/A/X/T  
 RWY 18L-36R  
 PCN 59 R/B/W/T  
 RWY 18R-36L  
 PCN 21 F/A/Y/T

SE-3, 26 DEC 2024 to 23 JAN 2025



30°13'N



30°12'N

81°53'W

81°52'W

# AIRPORT DIAGRAM

24305

JACKSONVILLE, FLORIDA  
CECIL (VQQ)

SE-3, 26 DEC 2024 to 23 JAN 2025