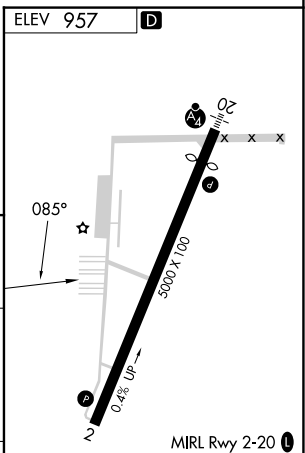
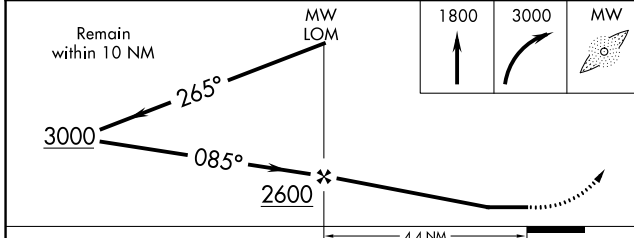
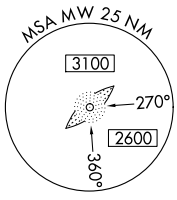
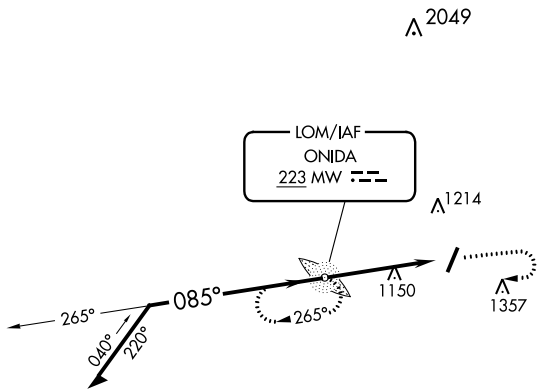


LOM MW 223	APP CRS 085°	Rwy Idg TDZE Apt Elev	N/A N/A 957
----------------------	------------------------	-----------------------------	--

NDB-A
DAYTON/WRIGHT BROTHERS (MGY)

RADAR required for procedure entry.		MISSED APPROACH: Climb to 1800 then climbing right turn to 3000 direct MW LOM and hold.	
<p>▼ When local altimeter setting not received, use James M Cox Dayton Intl altimeter setting and increase all MDAs 60 feet, and Cat C/D visibilities ¼ SM.</p> <p>▲ NA</p>		ASOS 118.375	COLUMBUS APP CON 118.85 269.275
		CLNC DEL 119.4	UNICOM 122.8 (CTAF)



CATEGORY	A	B	C	D	FAF to MAP 4.4 NM					
☐ CIRCLING	1480-1 523 (600-1)	1520-1 563 (600-1)	1660-2 703 (800-2)	1660-2¼ 703 (800-2¼)	Knots	60	90	120	150	180
					Min:Sec	4:24	2:56	2:12	1:46	1:28

EC-2, 26 DEC 2024 to 23 JAN 2025

EC-2, 26 DEC 2024 to 23 JAN 2025