WAAS CH 42823 W18A	APP CRS 180°	Rwy ldg 6017 TDZE 6242 Apt Elev 6260

RNAV (GPS) RWY 18
ELY/YELLAND FLD (ELY)

RNP APCH.

Baro-VNAV NA. Circling Rwy 30 NA at night. Circling NA for Cats A and B southwest of Rwy 12 and west of Rwy 36. Circling NA for Cats C and D southwest of Rwy 12 and east of Rwy 18.

MISSED APPROACH: Climb to 12000 direct ZOLOB and on track 143° to DOTME and hold.

ASOS	SALT LAKE CENTER	UNICOM
120.625	133.45 317.625	122.8 (CTAF) L

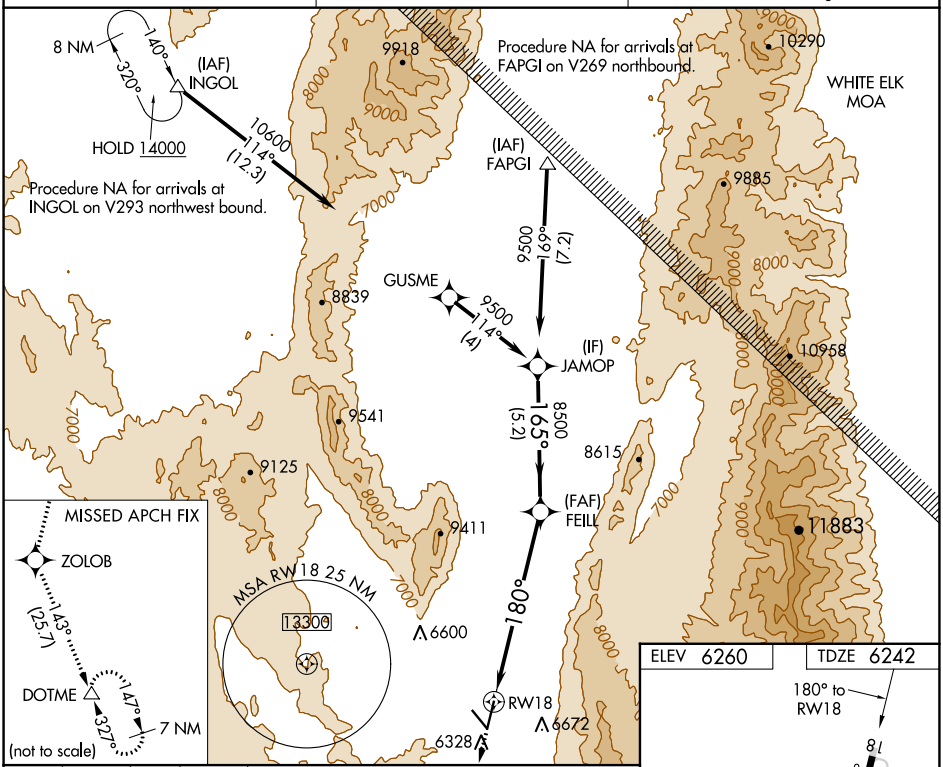

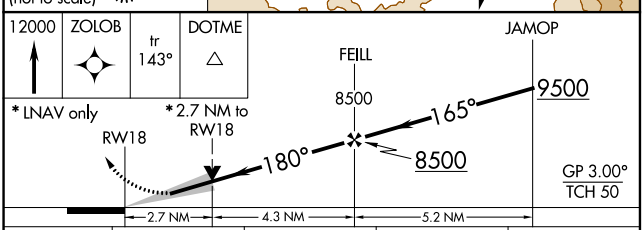

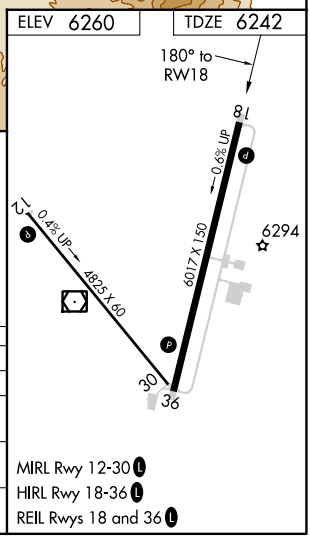

CATEGORY	A	B	C	D
LPV DA	6652-1⅛ 410 (400-1⅛)			
LNAV/VNAV DA	7274-4 1032 (1100-4)			
LNAV MDA	7140-1¼ 898 (900-1¼)		7140-2½ 898 (900-2½)	
C CIRCLING	7140-1¼ 880 (900-1¼)		7140-2½ 880 (900-2½)	8220-3 1960 (2000-3)

ELY, NEVADA
Amdt 1B 12AUG21
39°18′N-114°51′W
ELY/YELLAND FLD (ELY)
RNAV (GPS) RWY 18

SW-4, 26 DEC 2024 to 23 JAN 2025
SW-4, 26 DEC 2024 to 23 JAN 2025