

BUCHANAN TWO DEPARTURE

AL-5320 (FAA)

BUCHANAN FLD (CCR)
CONCORD, CALIFORNIA

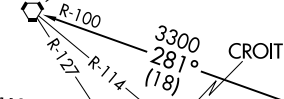
**TOP ALTITUDE:
ASSIGNED BY ATC**

GND CON
121.9
CONCORD TOWER *
119.7 (CTAF) 257.8
TRAVIS DEP CON
119.9 322.325

SCAGGS ISLAND
112.1 SGD
Chan 58

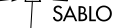
CONCORD
117.0 CCR
Chan 117

SACRAMENTO
115.2 SAC
Chan 99



113.7 PYE
Chan 84

SAUSALITO
116.2 SAU
Chan 109

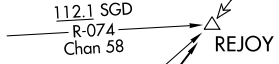


OAKLAND
116.8 OAK
Chan 115



TAKEOFF MINIMUMS
Rwys 1R, 14R, 19L, 32L: NA-air traffic.
Rwy 1L: Standard with minimum climb of 330' per NM to 1000.
Rwy 14L: Standard with minimum climb of 420' per NM to 2700
Rwy 19R: Standard with minimum climb of 490' per NM to 3900.
Rwy 32R: Standard with minimum climb of 330' per NM to 1000.

3800 southbound.



NOTE: Chart not to scale.

SW-2, 26 DEC 2024 to 23 JAN 2025

SW-2, 26 DEC 2024 to 23 JAN 2025

DEPARTURE ROUTE DESCRIPTION

TAKEOFF RUNWAYS 1L, 14L, 19R: Climbing left turn direct CCR VOR/DME, thence. . . .
TAKEOFF RUNWAY 32R: Climbing right turn direct CCR VOR/DME, thence. . . .
. . . .on (transition) or (assigned route).

CROIT TRANSITION (BCHN2.CROIT): From over CCR VOR/DME on CCR R-259 to CROIT INT.

PITTS TRANSITION (BCHN2.PITTS): From over CCR VOR/DME on CCR R-071 to PITTS INT.

REJOY TRANSITION (BCHN2.REJOY): From over CCR VOR/DME on CCR R-071 and SAC R-195 to REJOY INT.

SABLO TRANSITION (BCHN2.SABLO): From over CCR VOR/DME on CCR R-229 to SABLO INT.

SCAGGS ISLAND TRANSITION (BCHN2.SGD): From over CCR VOR/DME on CCR R-281 and SGD R-100 to SGD VORTAC.

BUCHANAN TWO DEPARTURE