

TOP ALTITUDE:
16000

RADAR and DME required.

TAKEOFF MINIMUMS
Rwys 8L/R, 9, 27, 15L/R, 26L/R, 33L/R. Standard.

- D-ATIS 124.05
- CINC DEL 128.1
- CPDLC 128.1
- GND CON 118.575 (Rwys 8L/R, 26L/R, 9/27)
- 121.7 (Rwys 15L/R, 33L/R)
- HOUSTON TOWER 120.725 290.2 (Rwys 8L/26R)
- 125.35 290.2 (Rwys 8R/26L)
- 127.3 288.25 (Rwys 15L/R, 33L/R)
- 135.15 290.2 (Rwys 9/27)
- HOUSTON DEP CON 127.125 269.075



FORT STOCKTON
116.9 FST
Chan 116

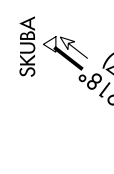
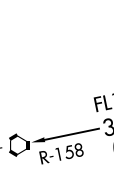
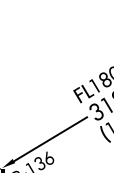
SAN ANTONIO
116.8 SAT
Chan 115

ROCKSPRINGS
114.55 RSG
Chan 92 (Y)

COTUILA
115.8 COT
Chan 105

THREE RIVERS
111.4 THX
Chan 51

PALACIOS
117.3 PSX
Chan 120



(CONTINUED ON FOLLOWING PAGE)

NOTE: Chart not to scale.