

HROCK TWO DEPARTURE (RNAV)


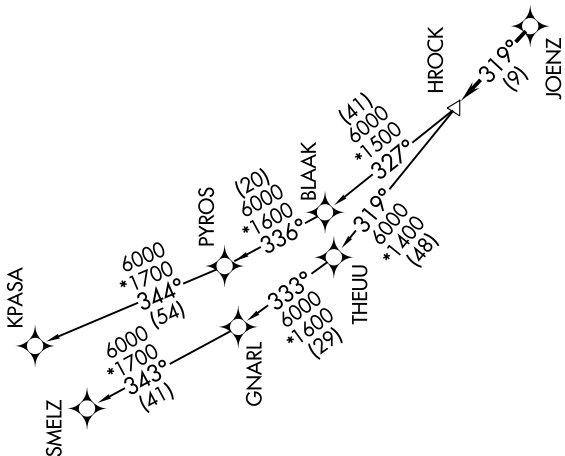
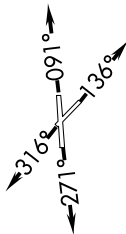
**TOP ALTITUDE:
ASSIGNED BY ATC**

RNAV 1-DME/DME/IRU or GPS.
RADAR required.

ATIS 119.85
CINC DEL 127.95
GND CON 121.75
EXECUTIVE TOWER 120.9 239.3
MIAMI DEP CON 126.05 251.1

TAKEOFF MINIMUMS
Rwys 9, 13, 31: Standard
Rwy 27: Standard with minimum climb of 227' per NM to 600.

NOTE: Jet aircraft only.
NOTE: Accelerate to 250K, if unable, advise ATC.



(NARRATIVE ON FOLLOWING PAGE)

NOTE: Chart not to scale.